

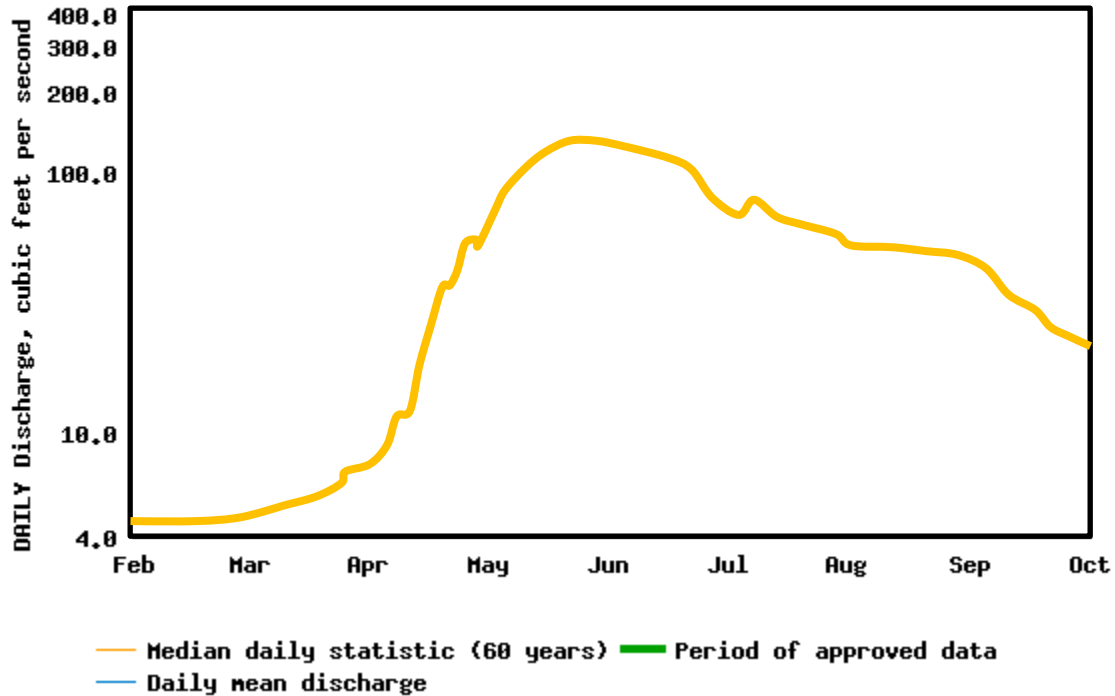
Surface Creek

Mesa Lakes Snotel

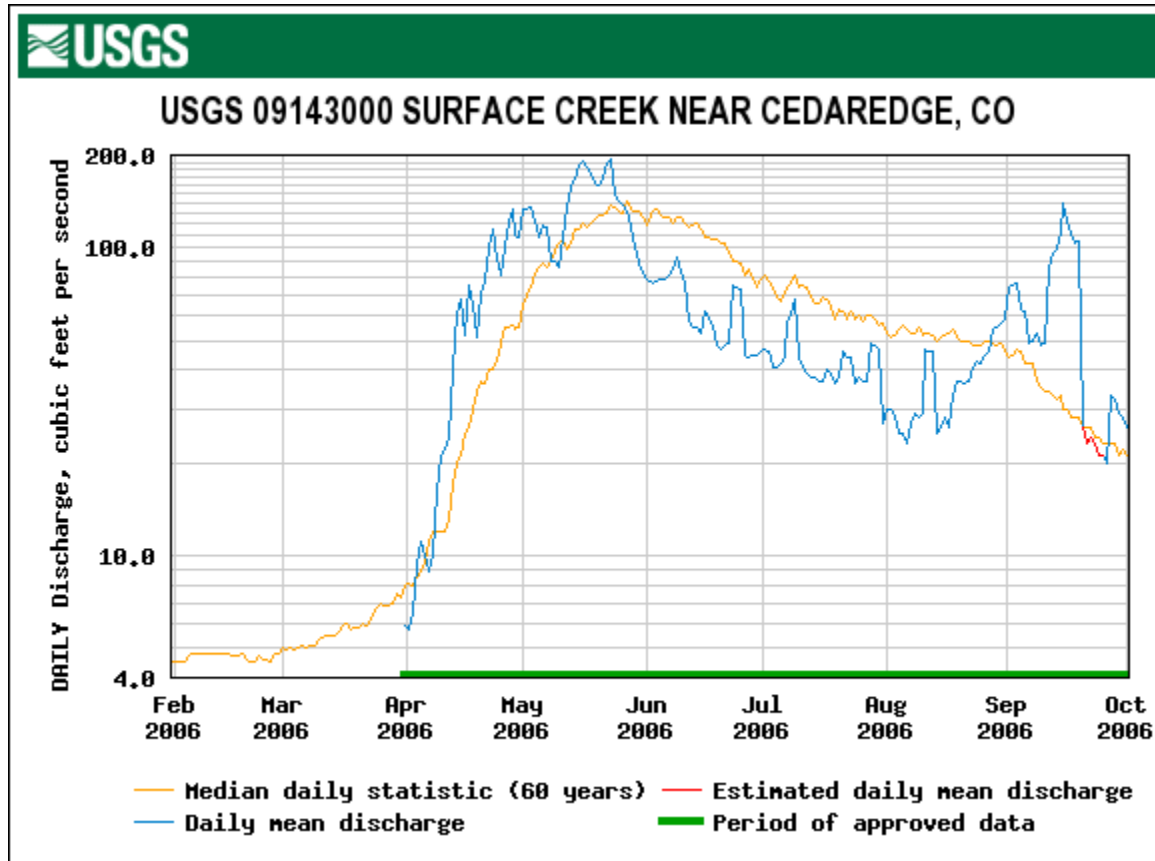
		Dry Spring	Avg Spring	Wet Spring
LOW March 1 SWE	Min Dust	2007, 2020		2015
	Avg Dust	2012, 2018, 2021		
	Max Dust	2013	2006	
AVG March 1 SWE	Min Dust			
	Avg Dust		2014	2016
	Max Dust	2022	2009, 2010	
HIGH March 1 SWE	Min Dust			
	Avg Dust	2017	2008	2011, 2019
	Max Dust			



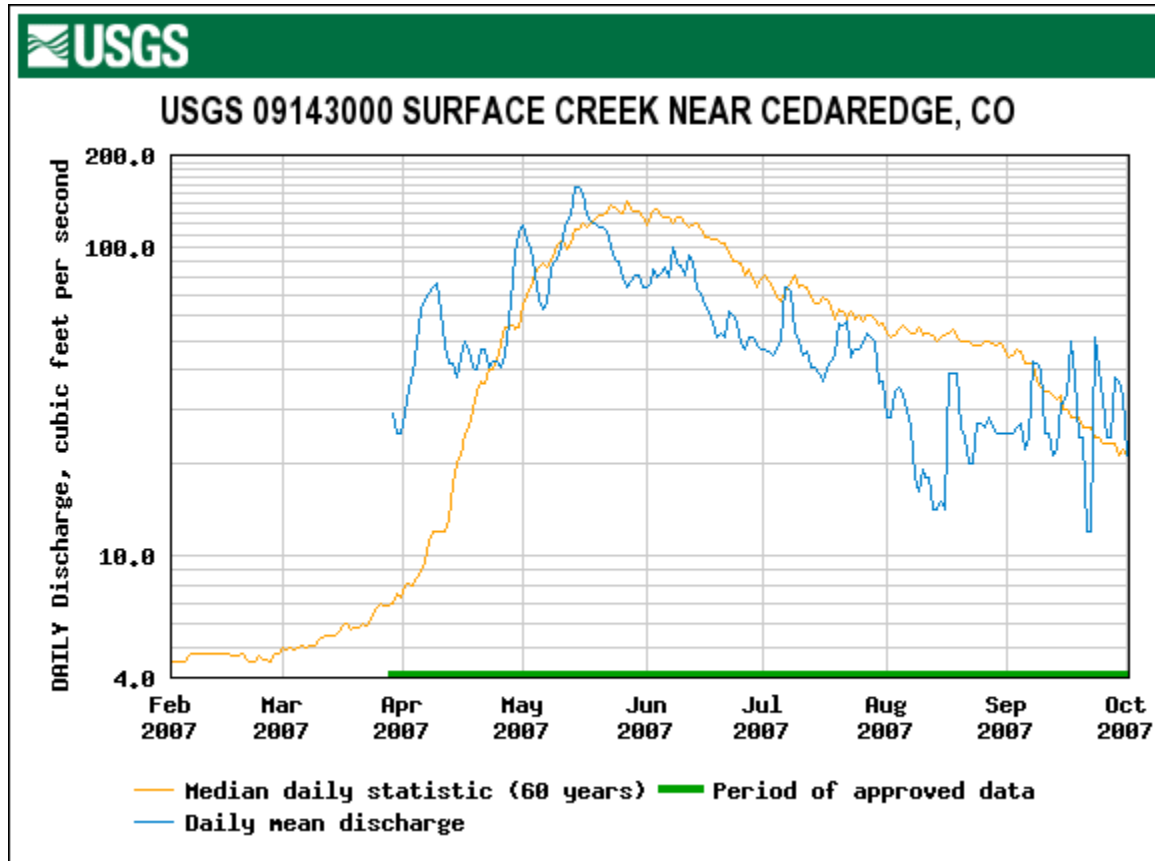
USGS 09143000 SURFACE CREEK NEAR CEDAREdge, CO



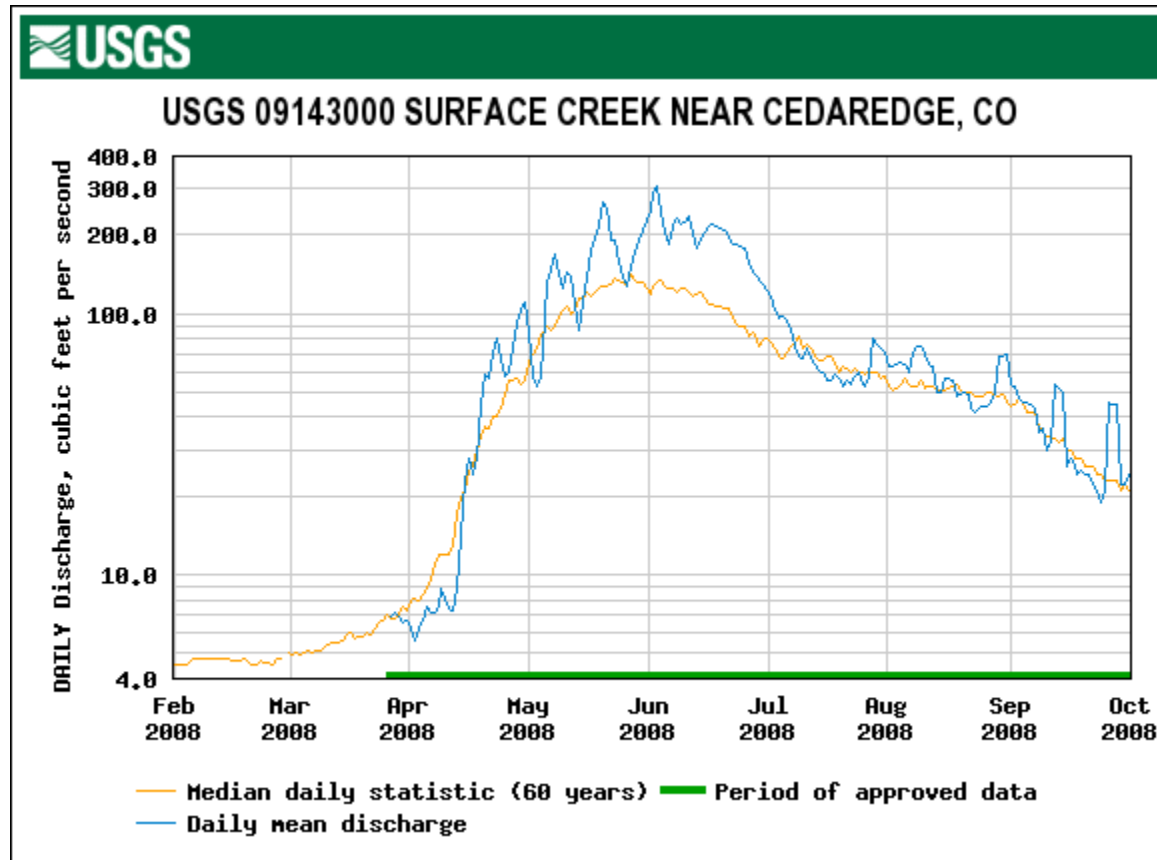
WY 2006: Low March 1 SWE, Avg Spring, Max- Dust



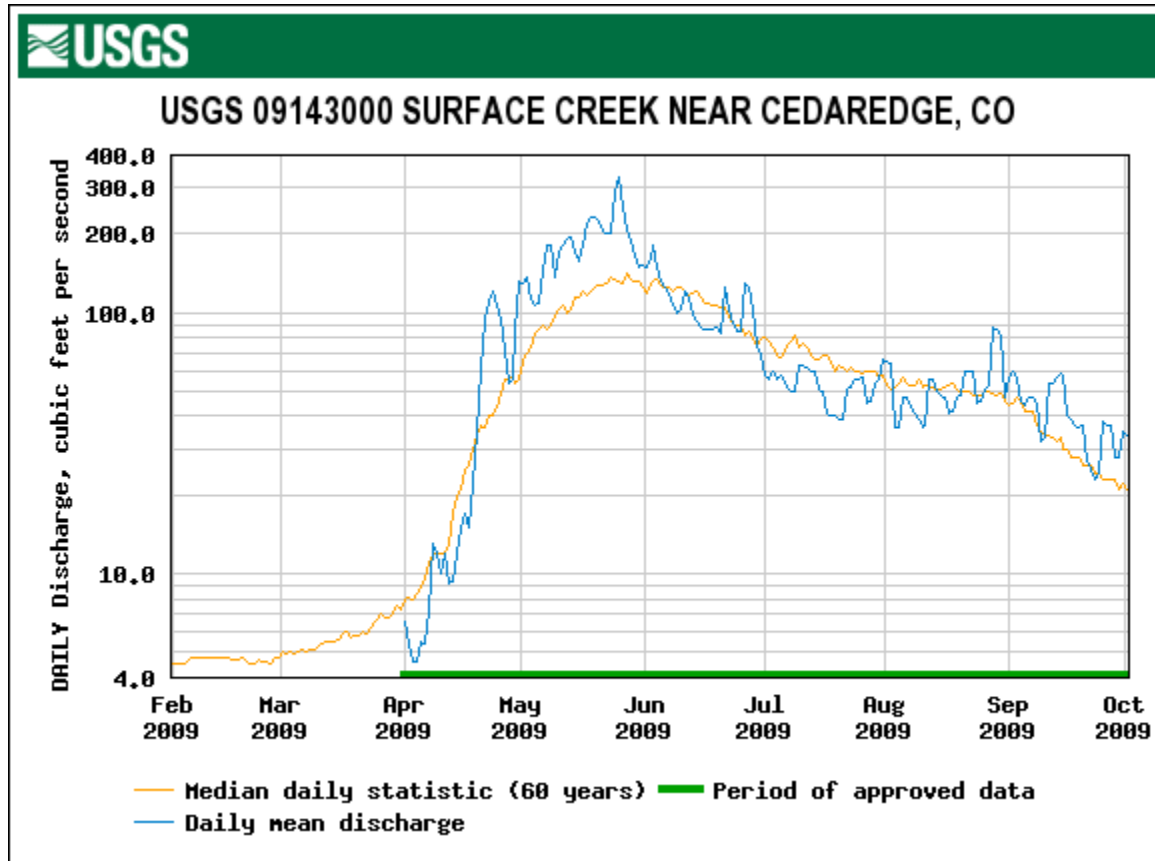
WY 2007: Low March 1 SWE, Dry Spring, Min+ Dust



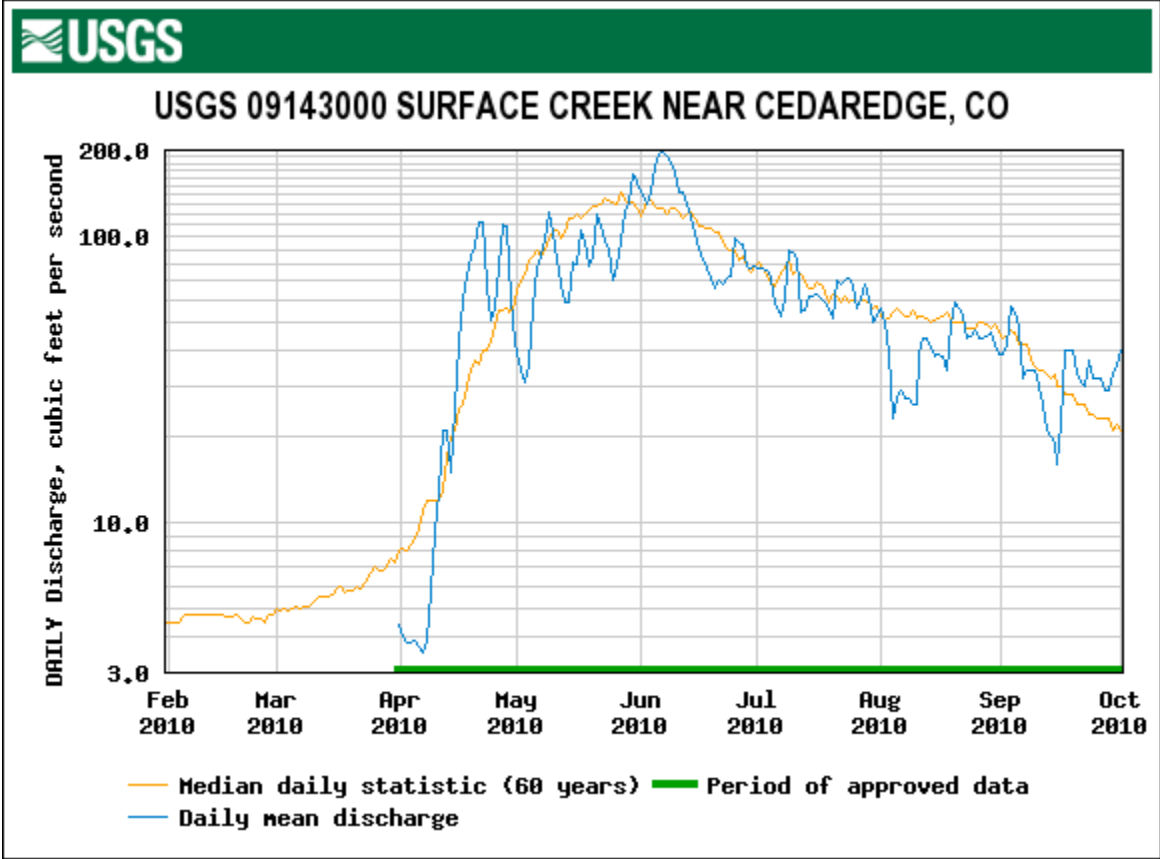
WY 2008: High March 1 SWE, Avg Spring, Avg Dust



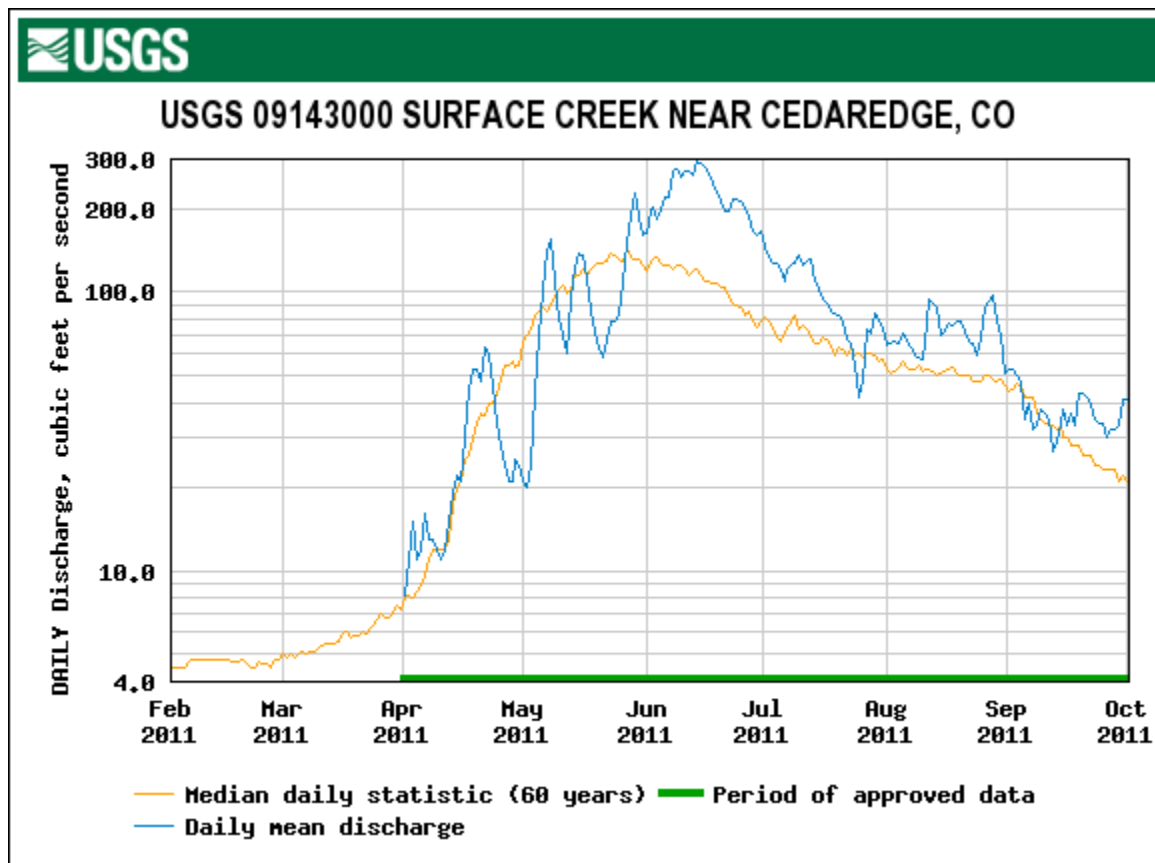
WY 2009: Avg March 1 SWE, Avg Spring, Max Dust



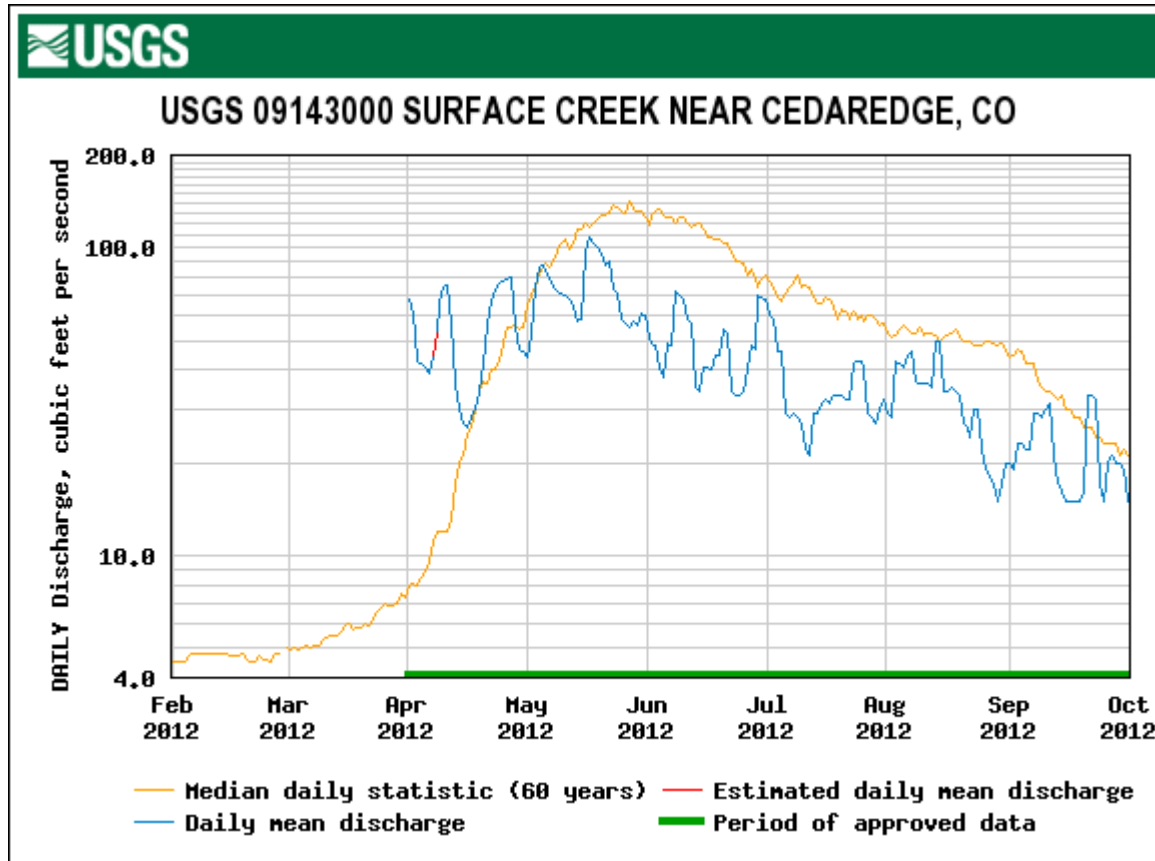
WY 2010: Avg March 1 SWE, Avg Spring, Max- Dust



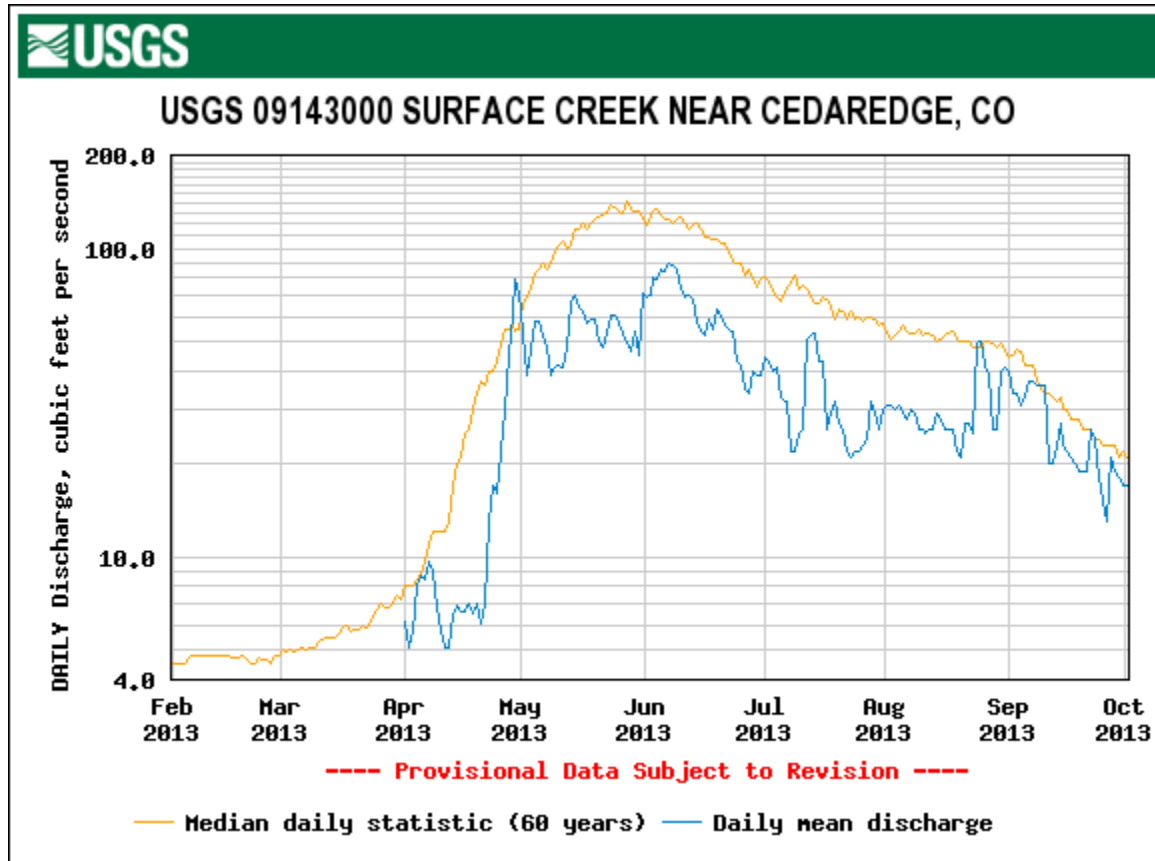
WY 2011: High March 1 SWE, Wet Spring, Avg Dust



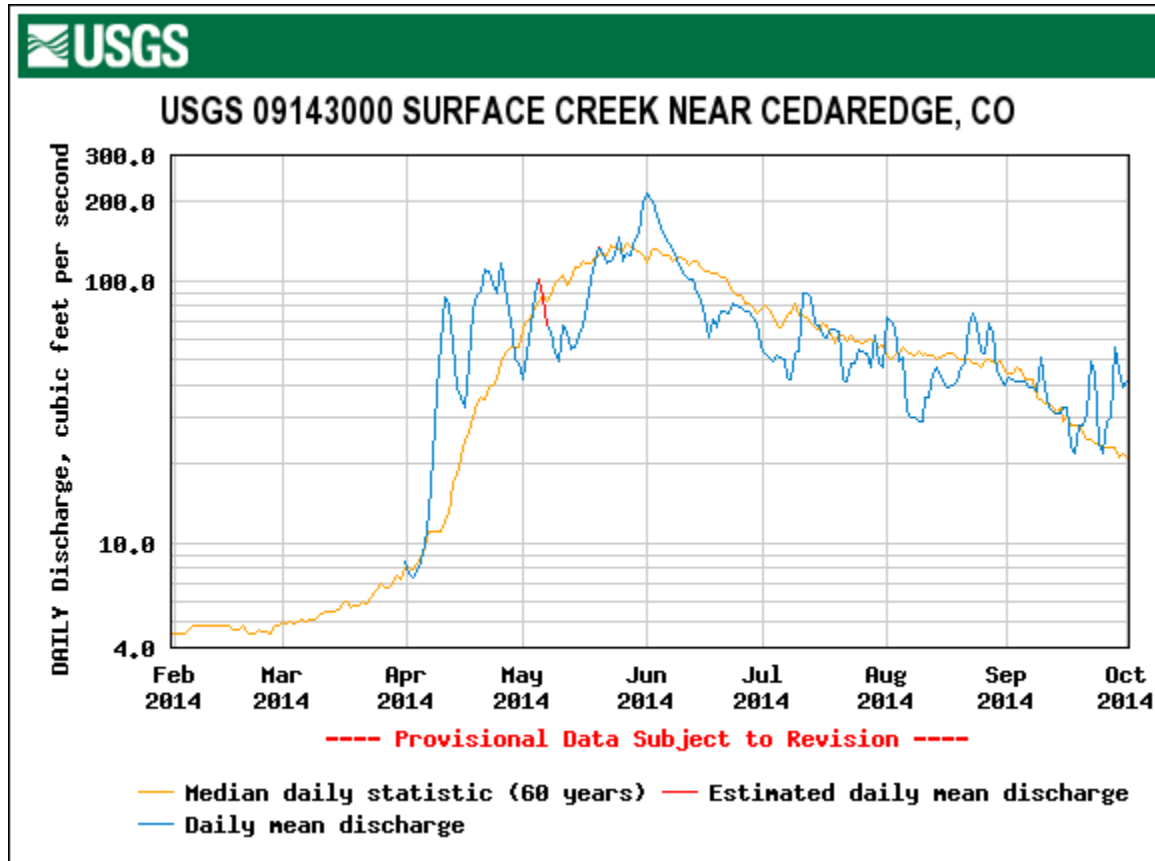
WY 2012: Low March 1 SWE, Dry Spring, Avg Dust



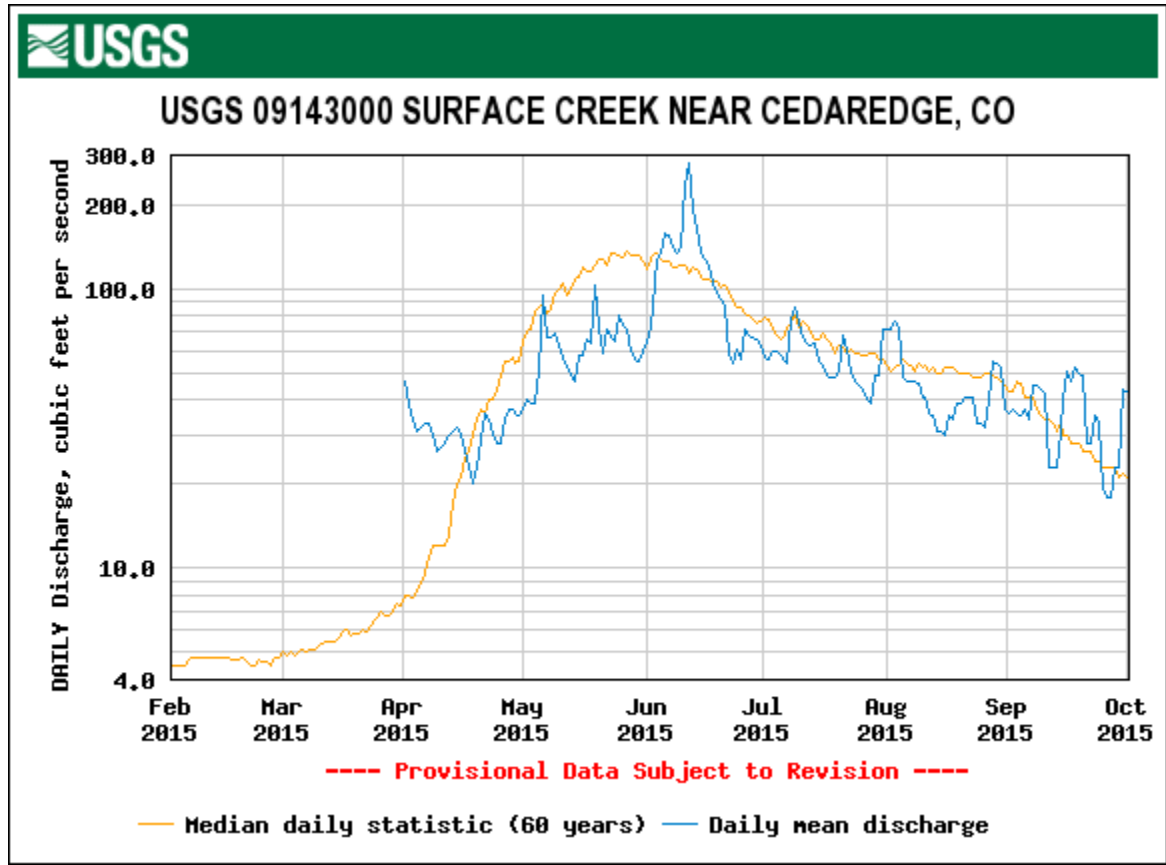
WY 2013: Low March 1 SWE, Dry Spring, Max Dust



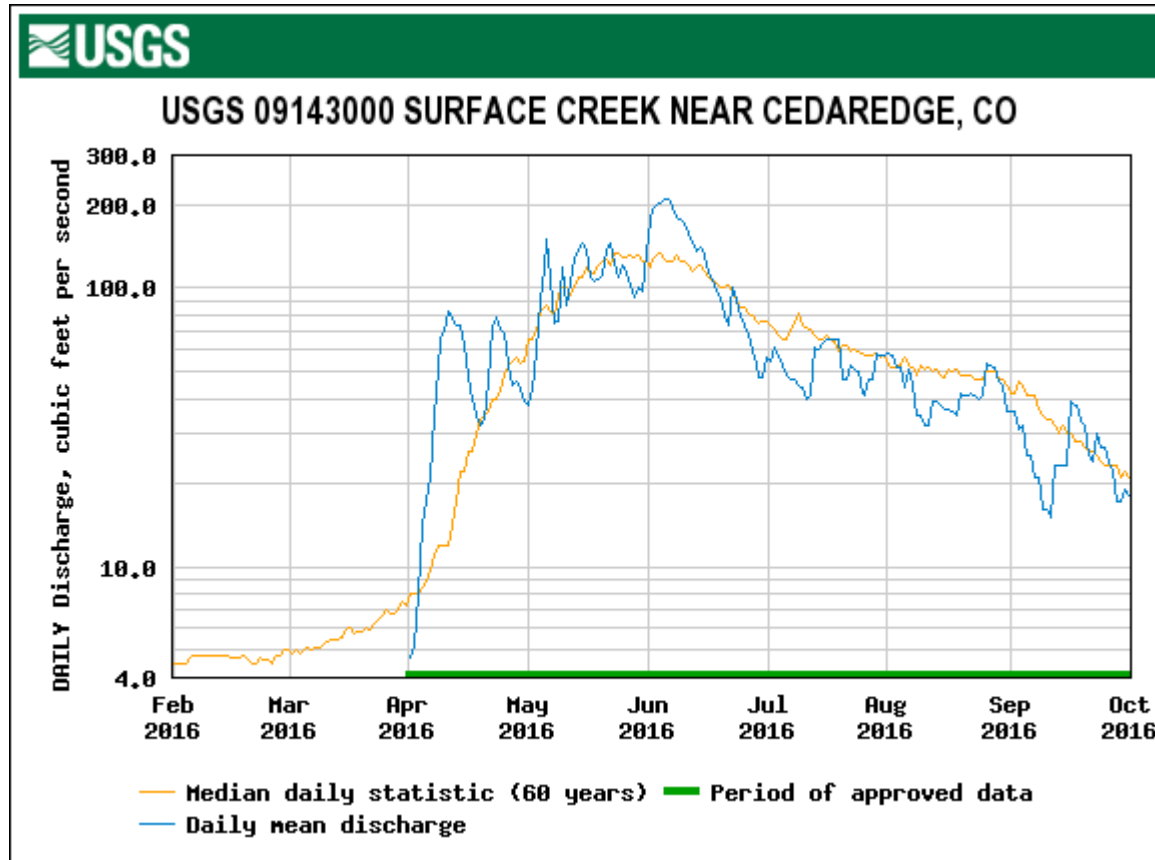
WY 2014: Avg March 1 SWE, Avg Spring, Avg Dust



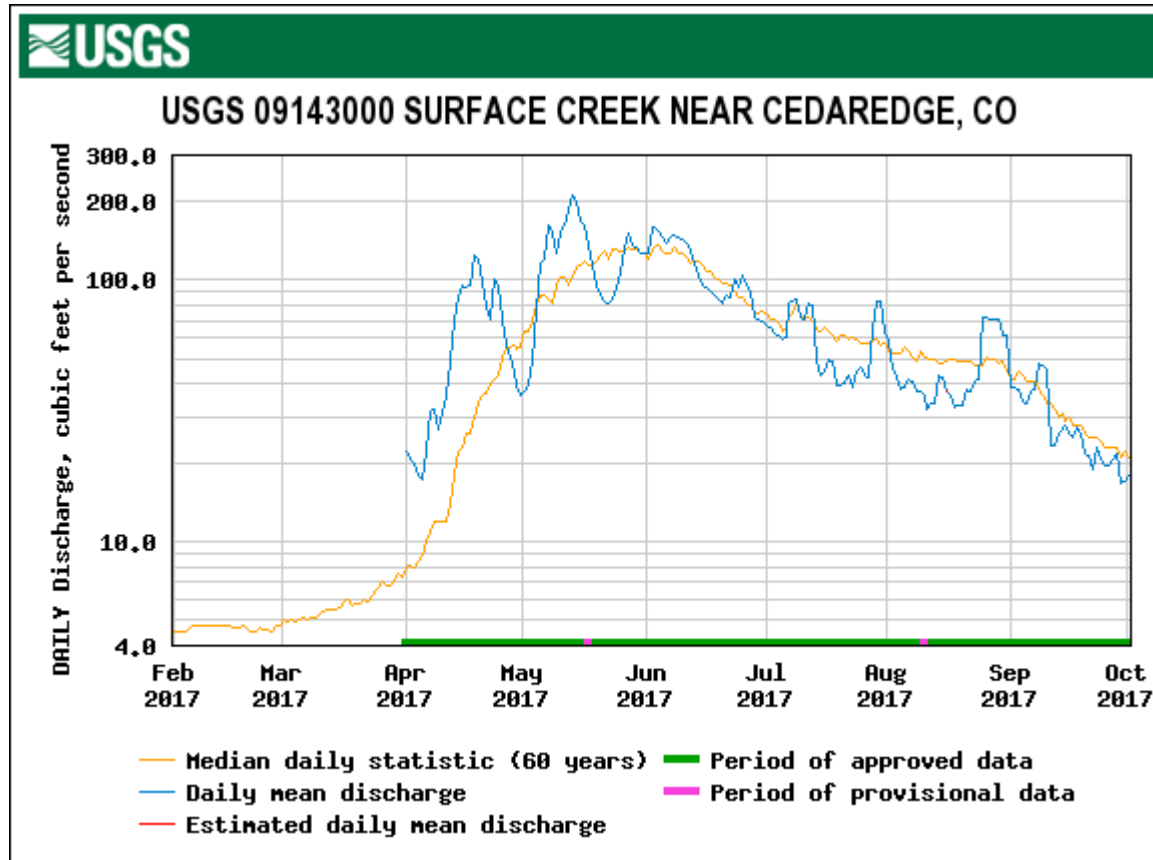
WY 2015: Low March 1 SWE, Wet Spring, Min Dust



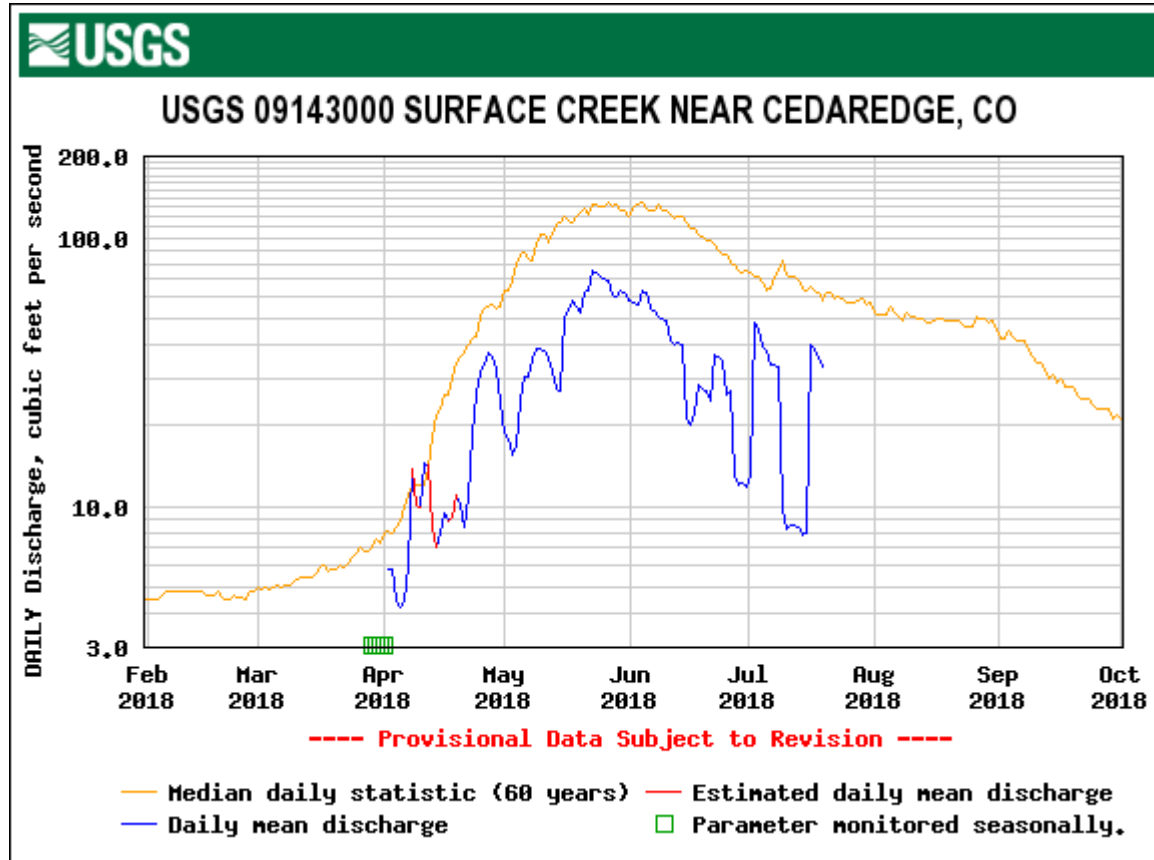
WY 2016: Avg March 1 SWE, Wet Spring, Avg Dust



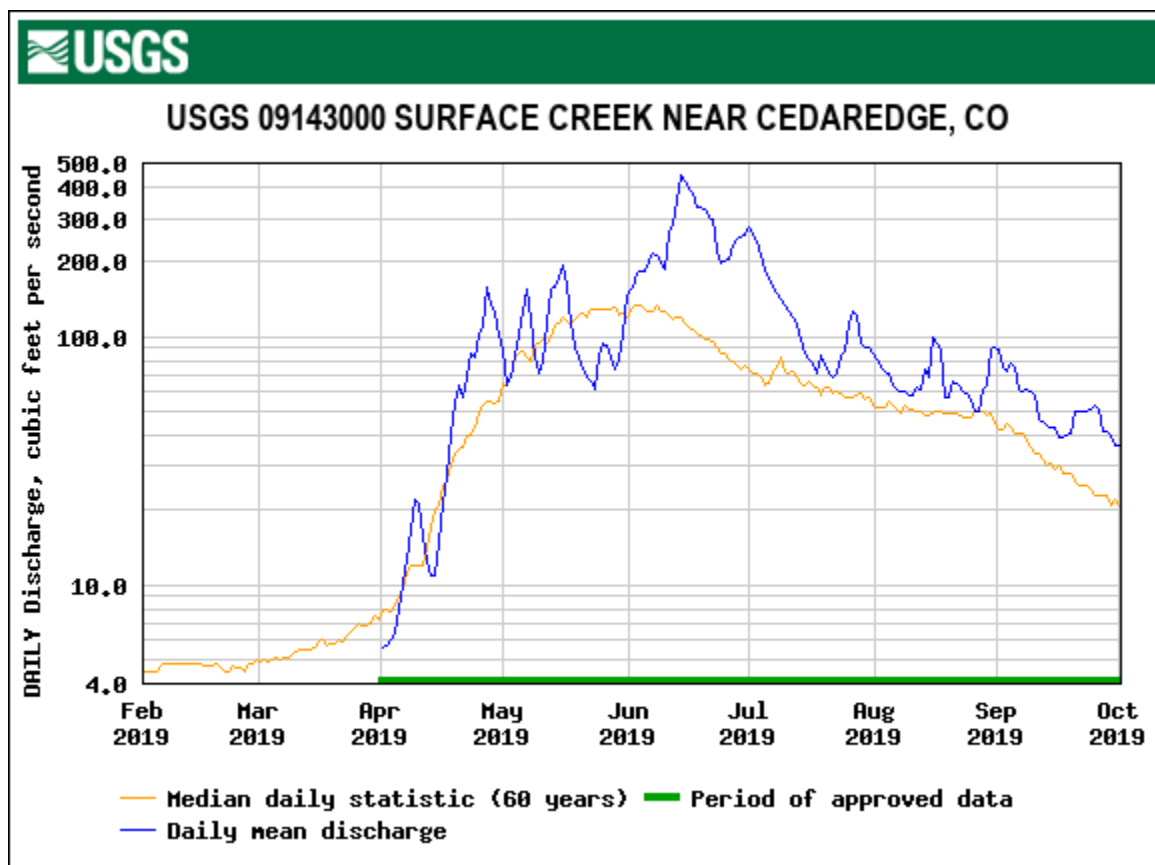
WY 2017: High March 1 SWE, Dry Spring, Avg Dust



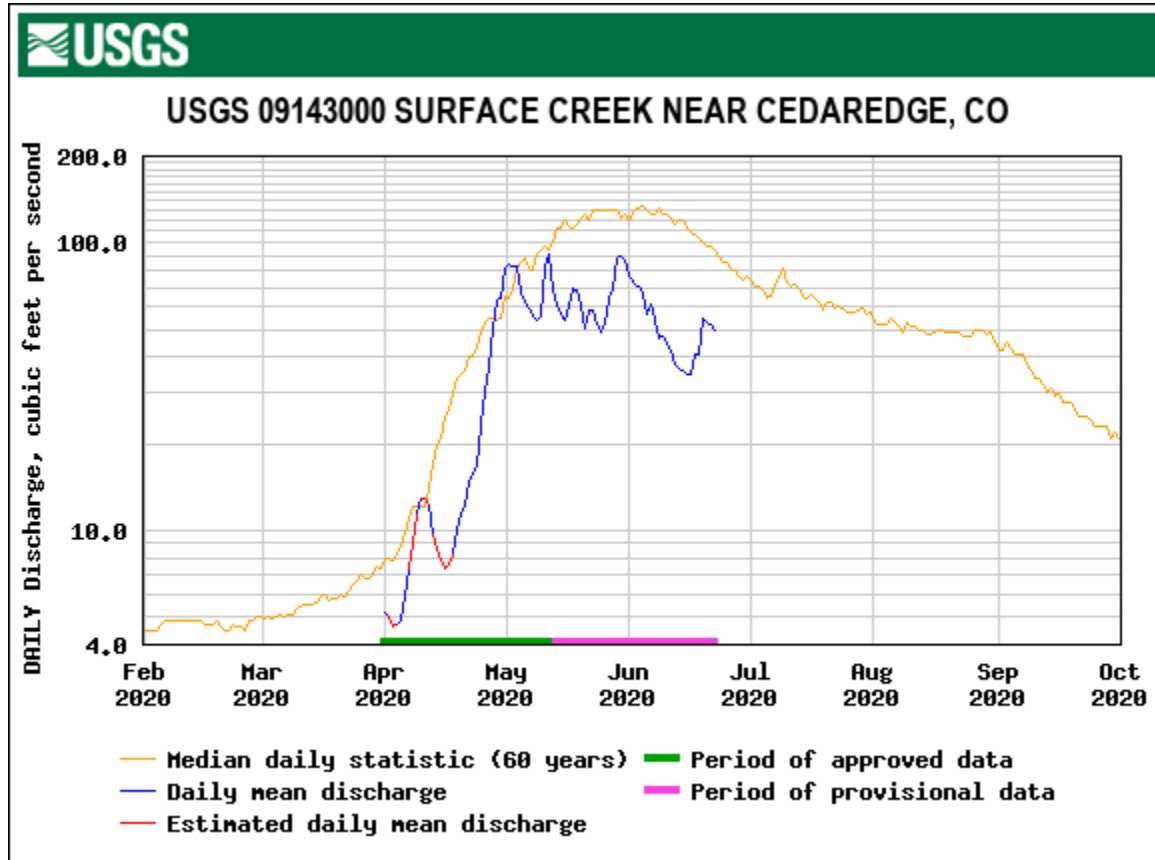
WY 2018: Low March 1 SWE, Dry Spring, Avg Dust



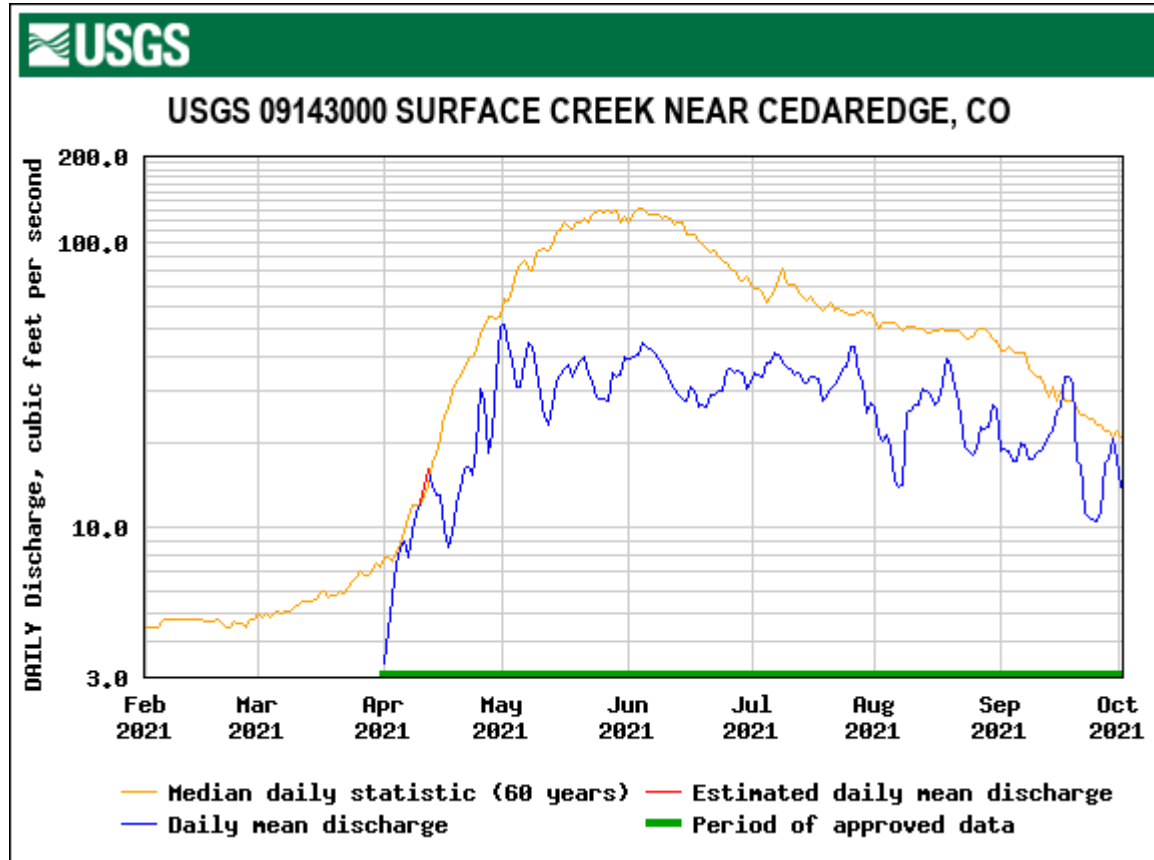
WY 2019: High March 1 SWE, Wet Spring, Avg Dust



WY 2020: Low March 1 SWE, Dry Spring, Min Dust



WY 2021: Low March 1 SWE, Dry Spring, Avg Dust



WY 2022: Avg March 1 SWE, Dry Spring, Max Dust

