

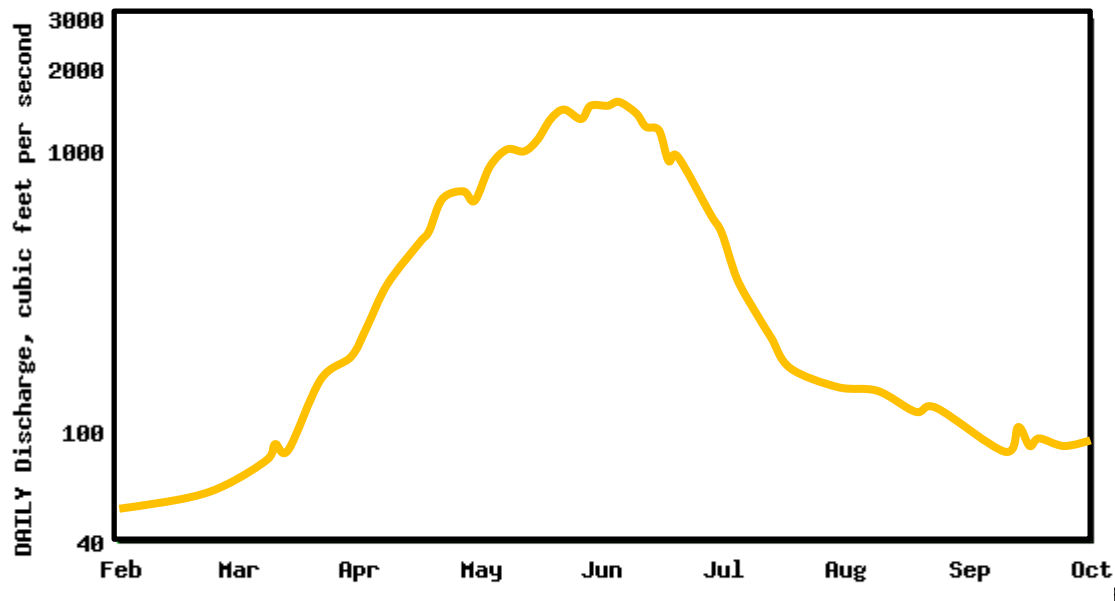
San Juan River Watershed

Wolf Creek Summit Snotel

| | | Dry Spring | Avg Spring | Wet Spring |
|-------------------------|-----------------|------------|------------|------------|
| LOW March 1 SWE | Min Dust | | | 2015 |
| | Avg Dust | 2018, 2020 | 2014 | |
| | Max Dust | 2013 | | 2006 |
| AVG March 1 SWE | Min Dust | | 2007 | |
| | Avg Dust | 2012, 2021 | 2016 | |
| | Max Dust | | | |
| HIGH March 1 SWE | Min Dust | | | |
| | Avg Dust | 2008, 2017 | | 2011, 2019 |
| | Max Dust | 2010, 2022 | 2009 | |

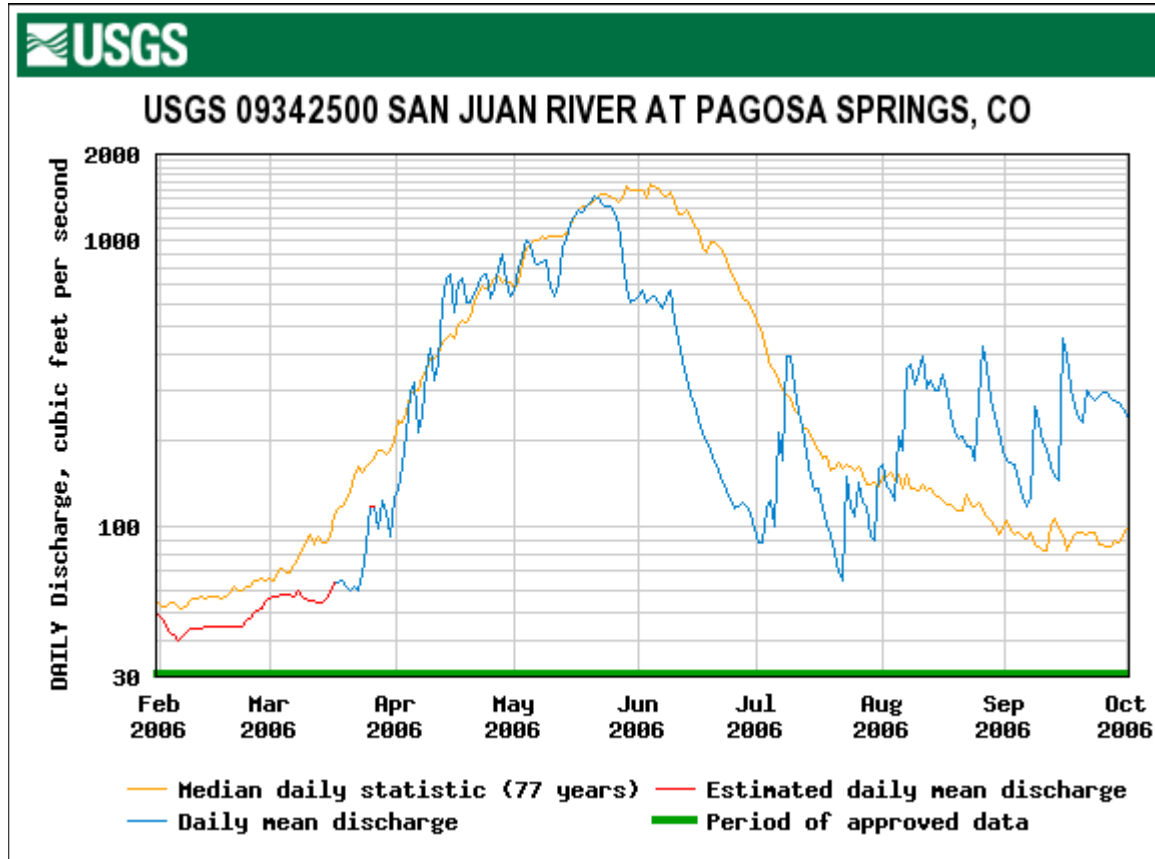


USGS 09342500 SAN JUAN RIVER AT PAGOSA SPRINGS, CO

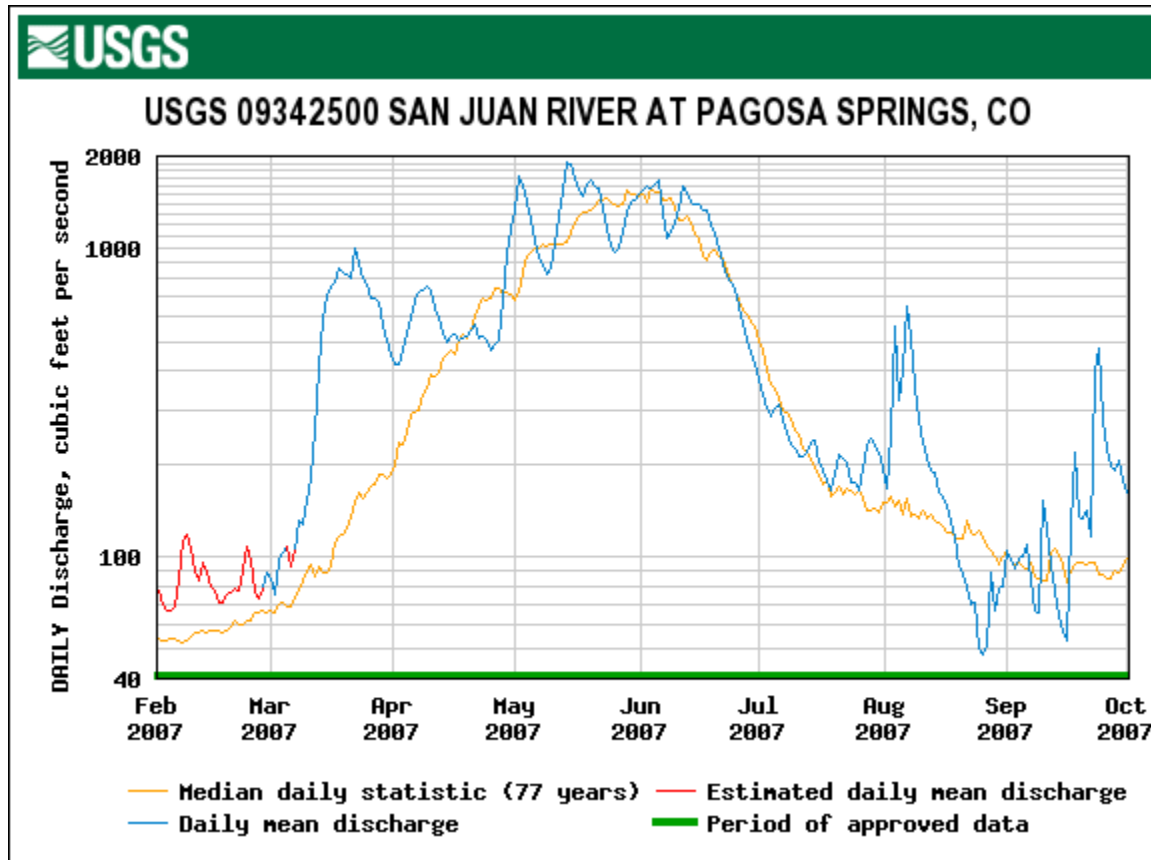


— Median daily statistic (77 years) — Estimated daily mean discharge
— Daily mean discharge — Period of approved data

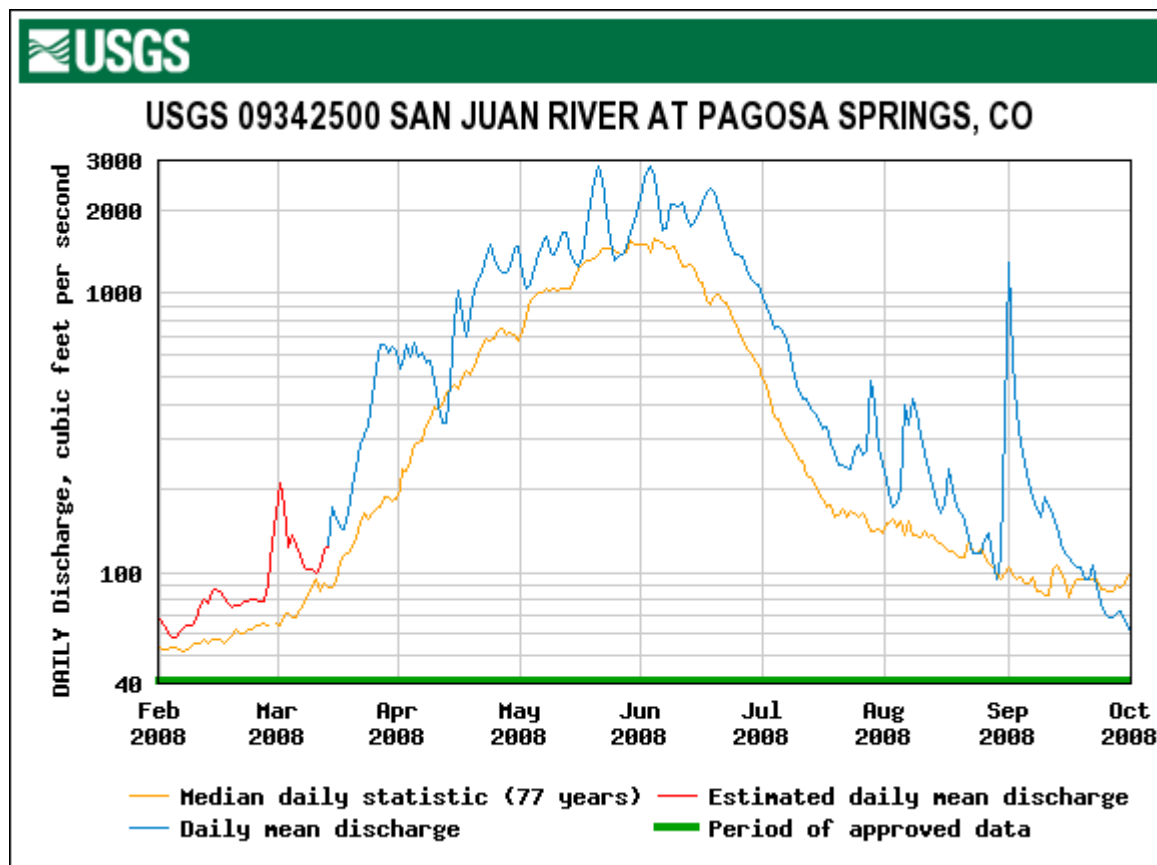
WY 2006: Low March 1 SWE, Wet Spring, Max- Dust



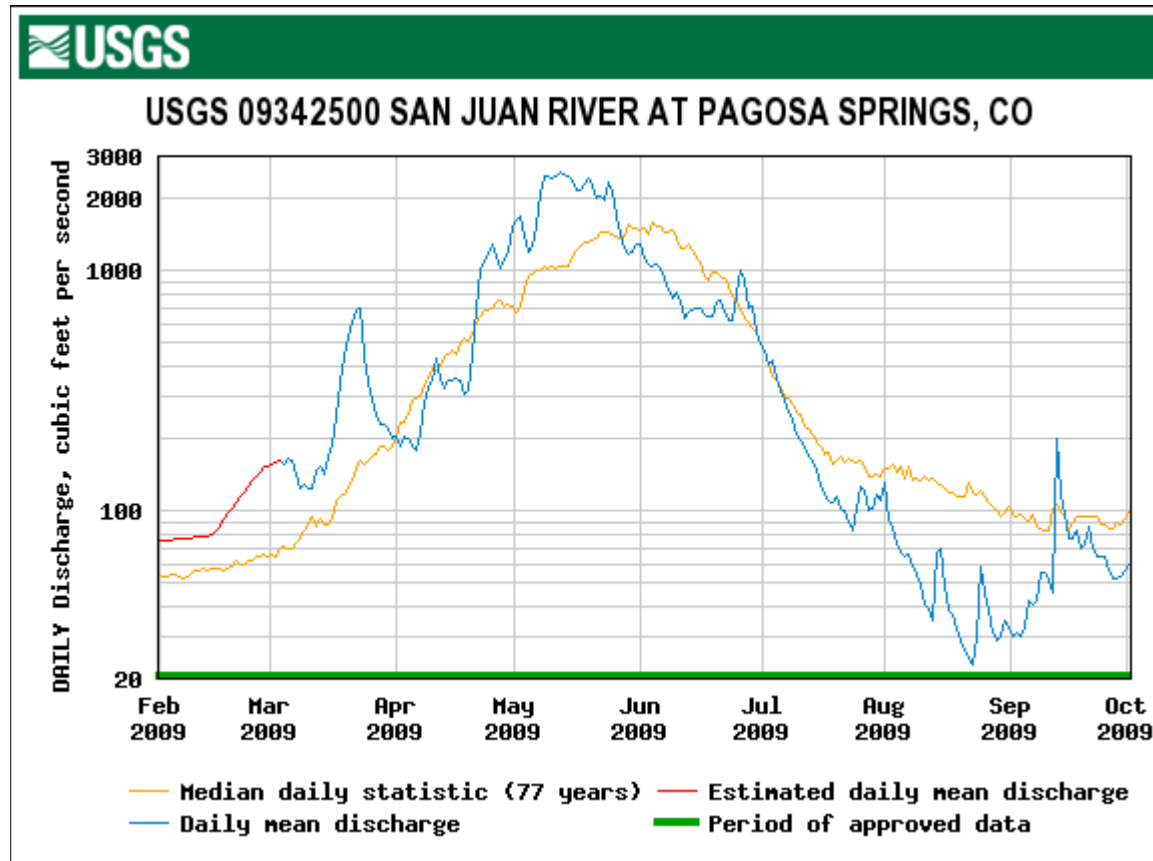
WY 2007: Avg March 1 SWE, Avg Spring, Min+ Dust



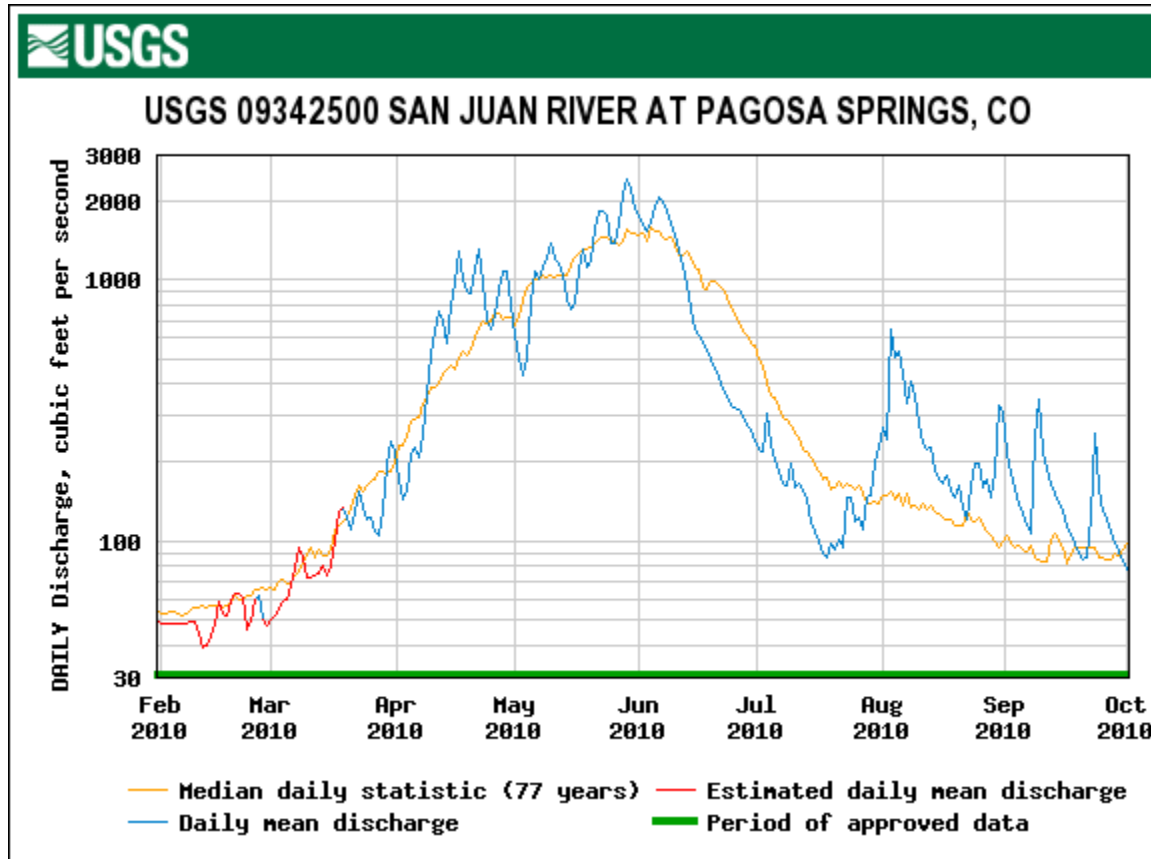
WY 2008: High March 1 SWE, Dry Spring, Avg Dust



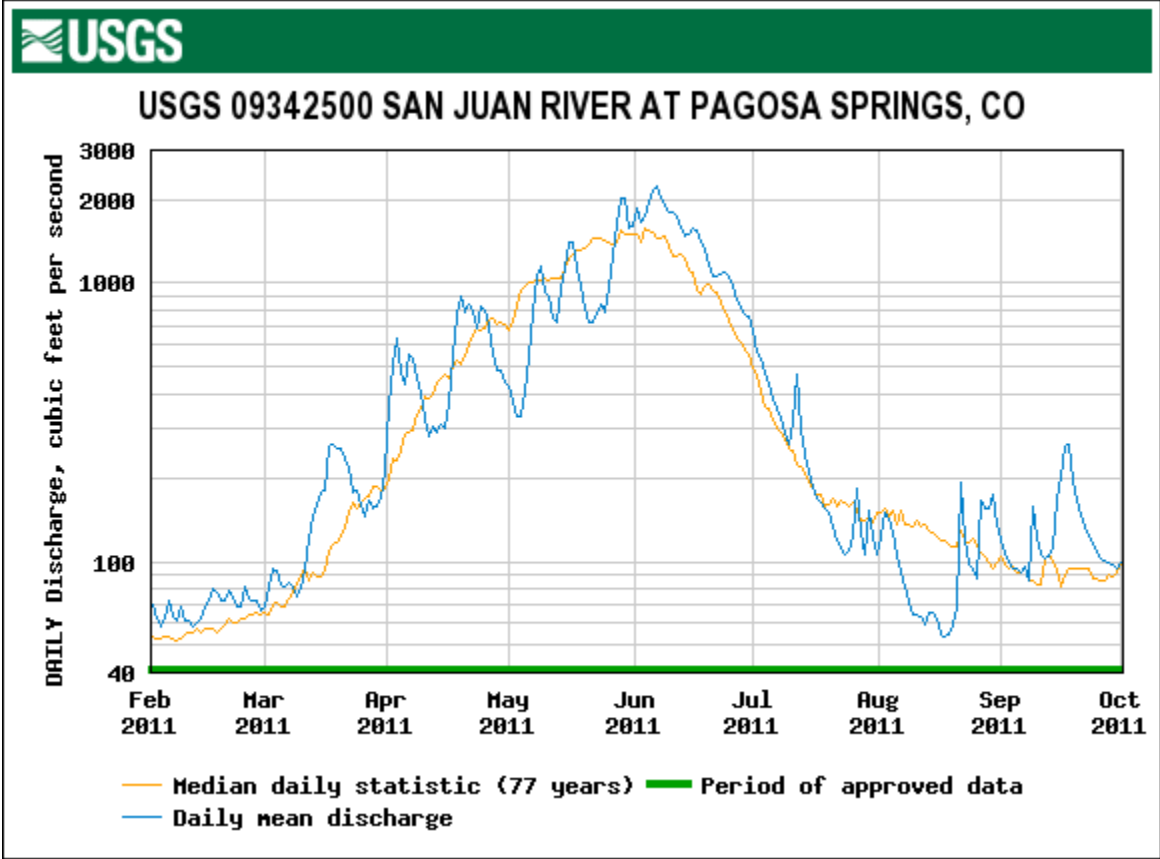
WY 2009: High March 1 SWE, Avg Spring, Max Dust



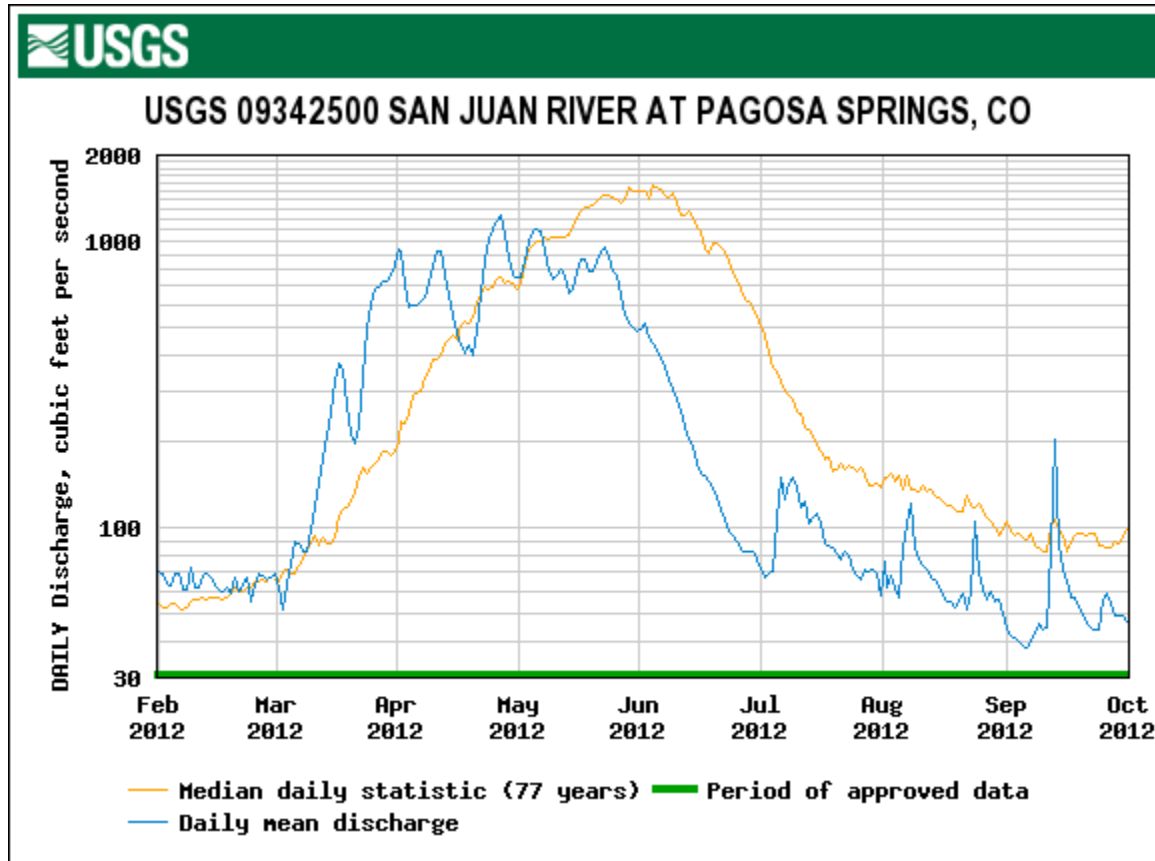
WY 2010: High March 1 SWE, Dry Spring, Max- Dust



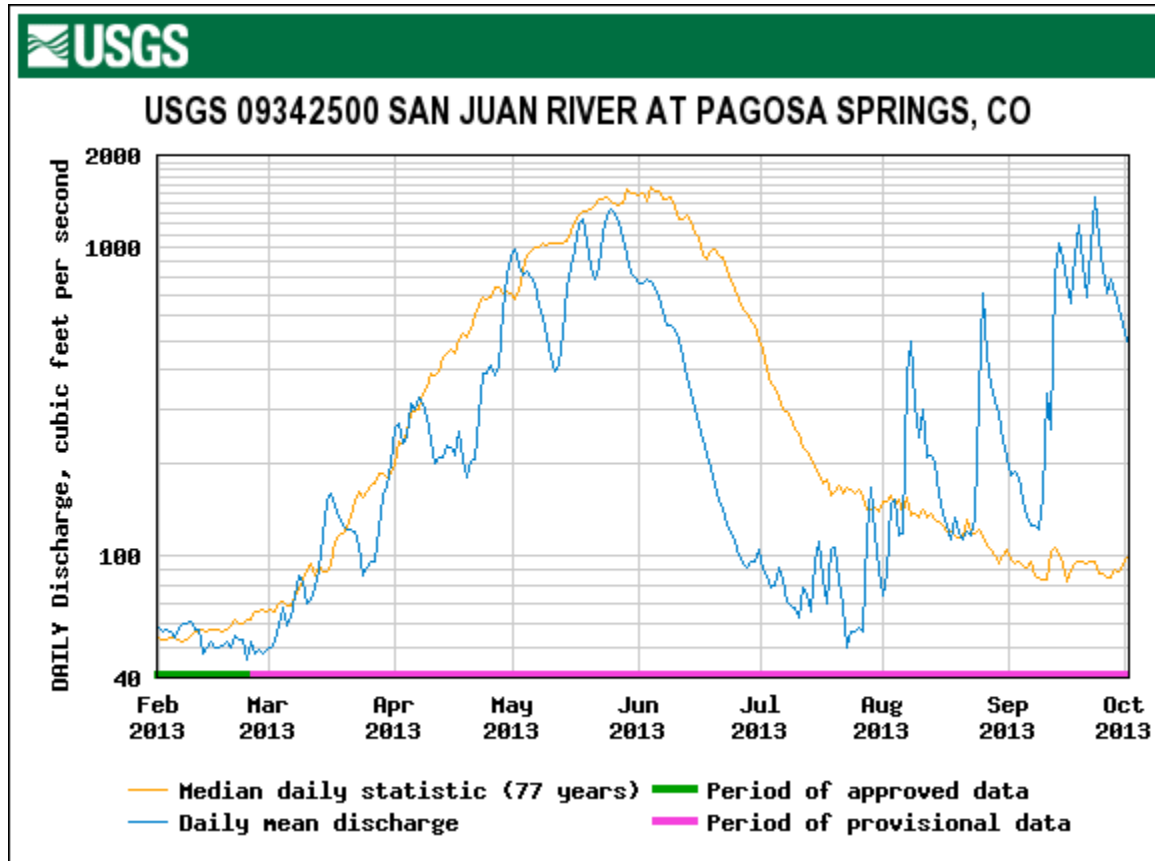
WY 2011: High March 1 SWE, Wet Spring, Avg Dust



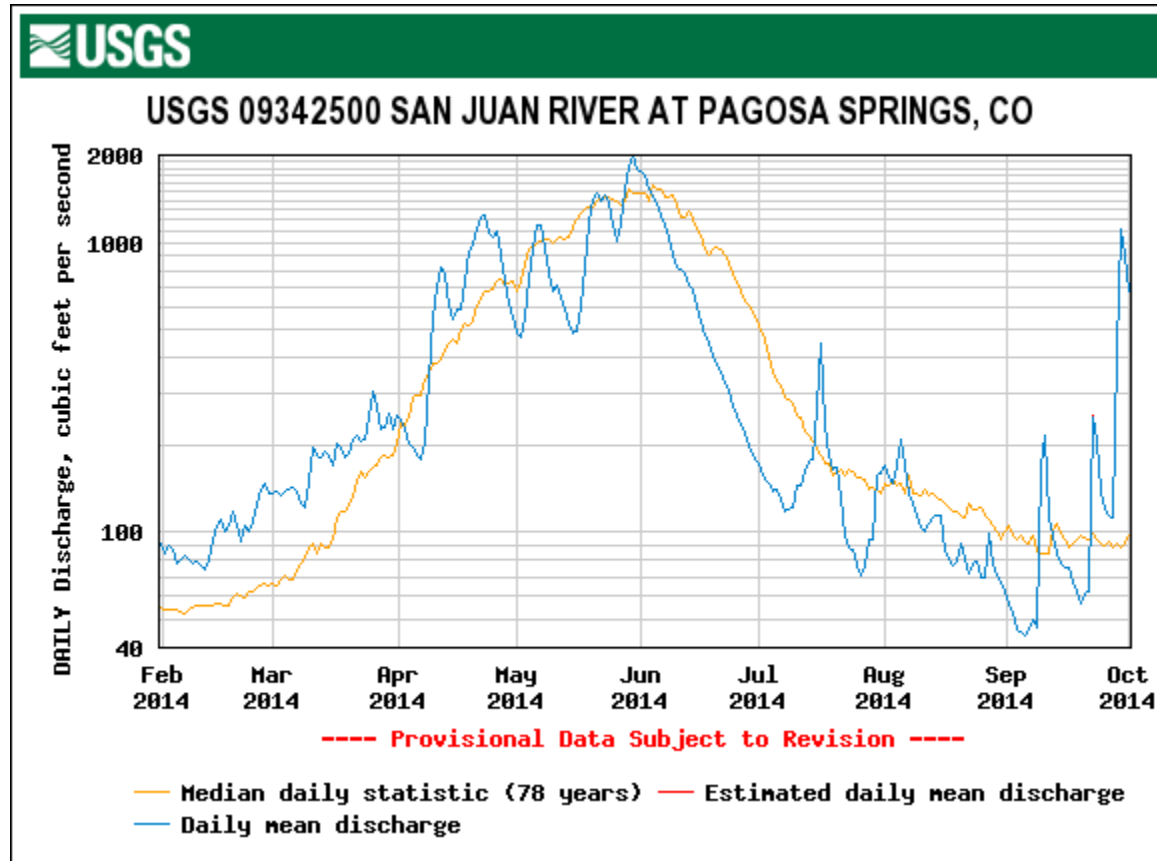
WY 2012: Avg March 1 SWE, Dry Spring, Avg Dust



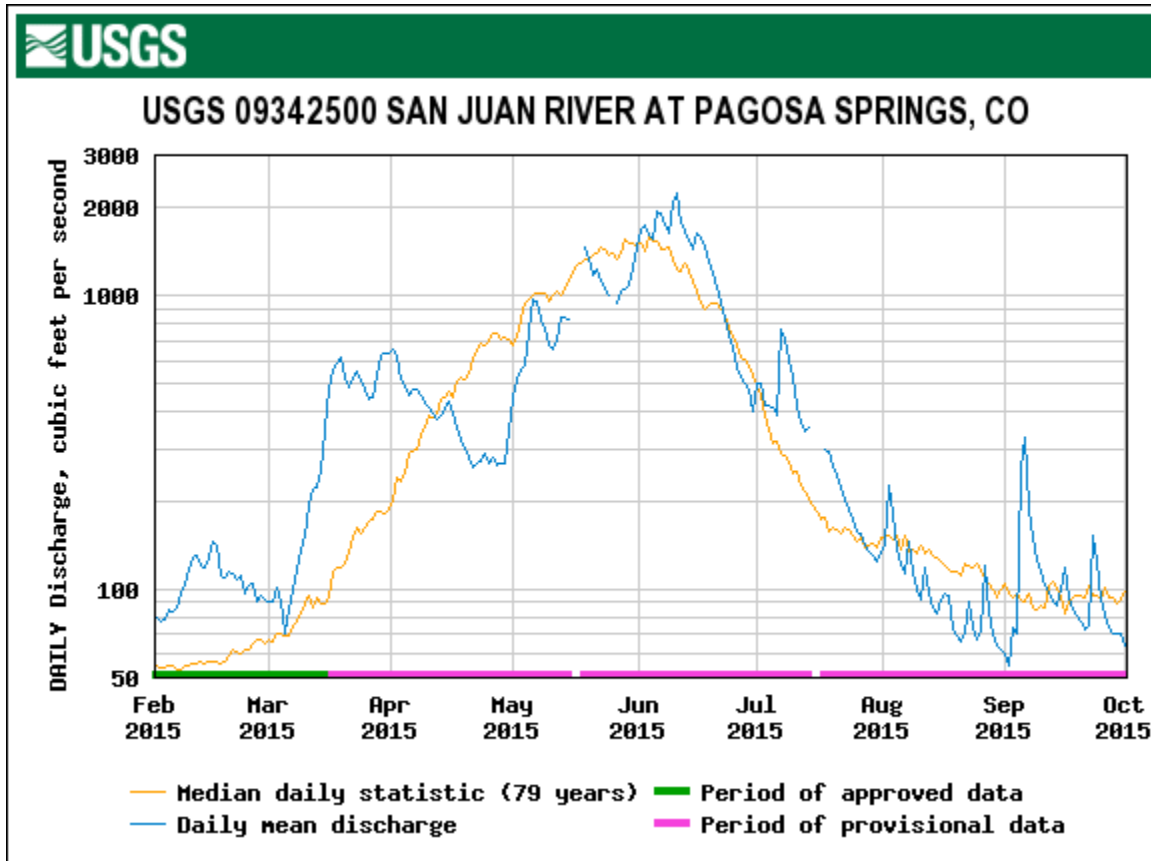
WY 2013: Low March 1 SWE, Dry Spring, Max Dust



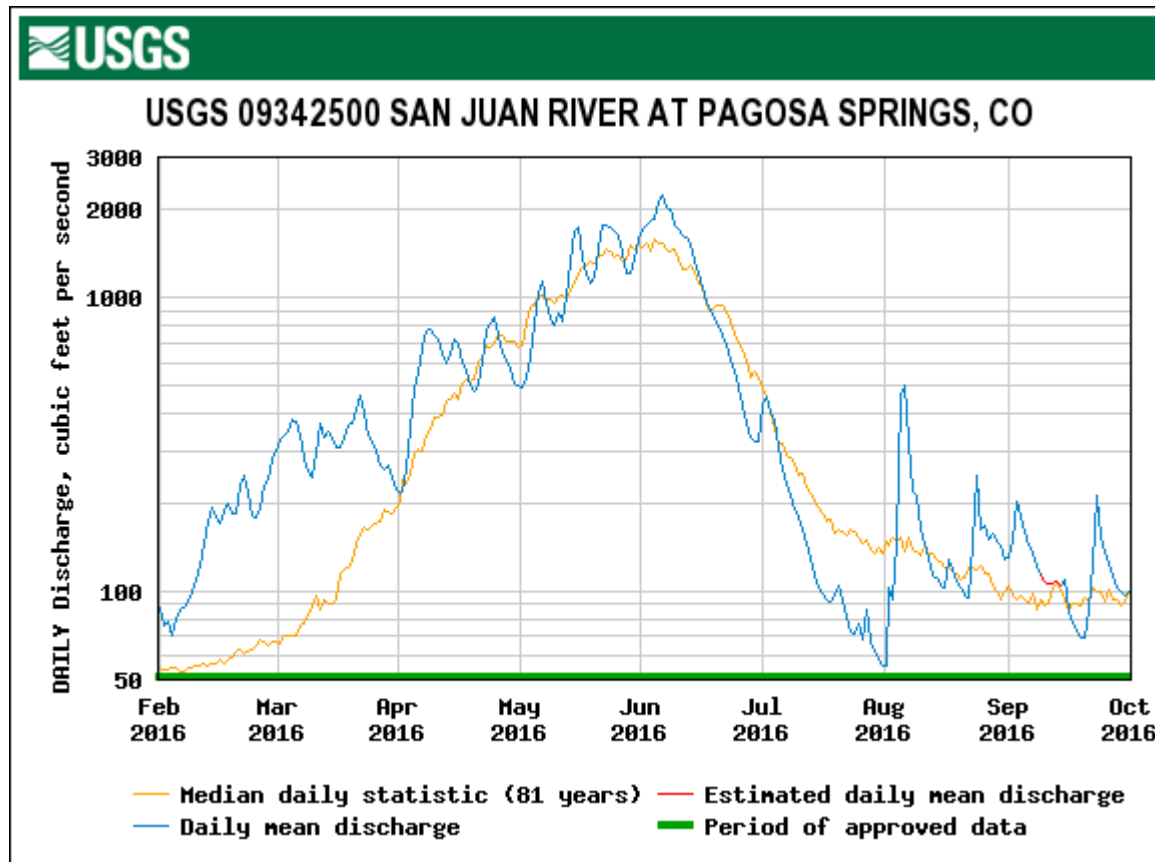
WY 2014: Low March 1 SWE, Avg Spring, Avg Dust



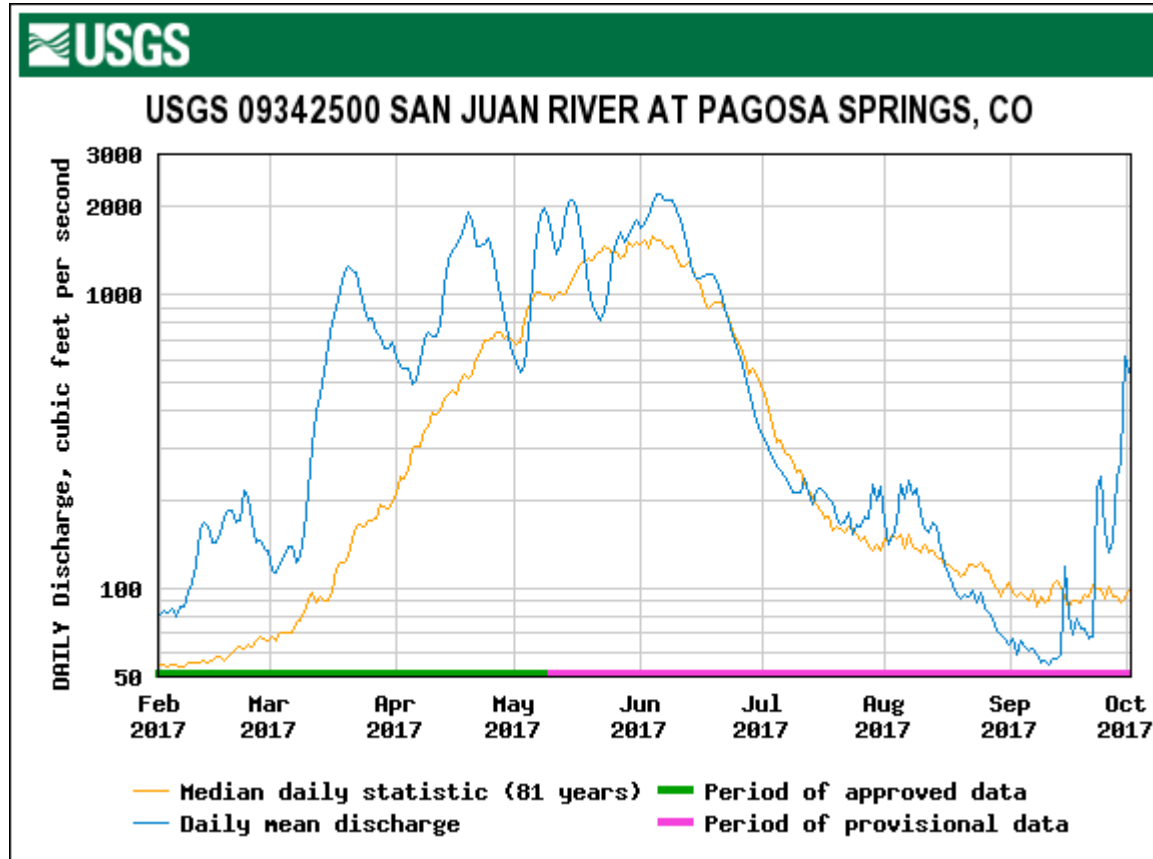
WY 2015: Low March 1 SWE, Wet Spring, Min Dust



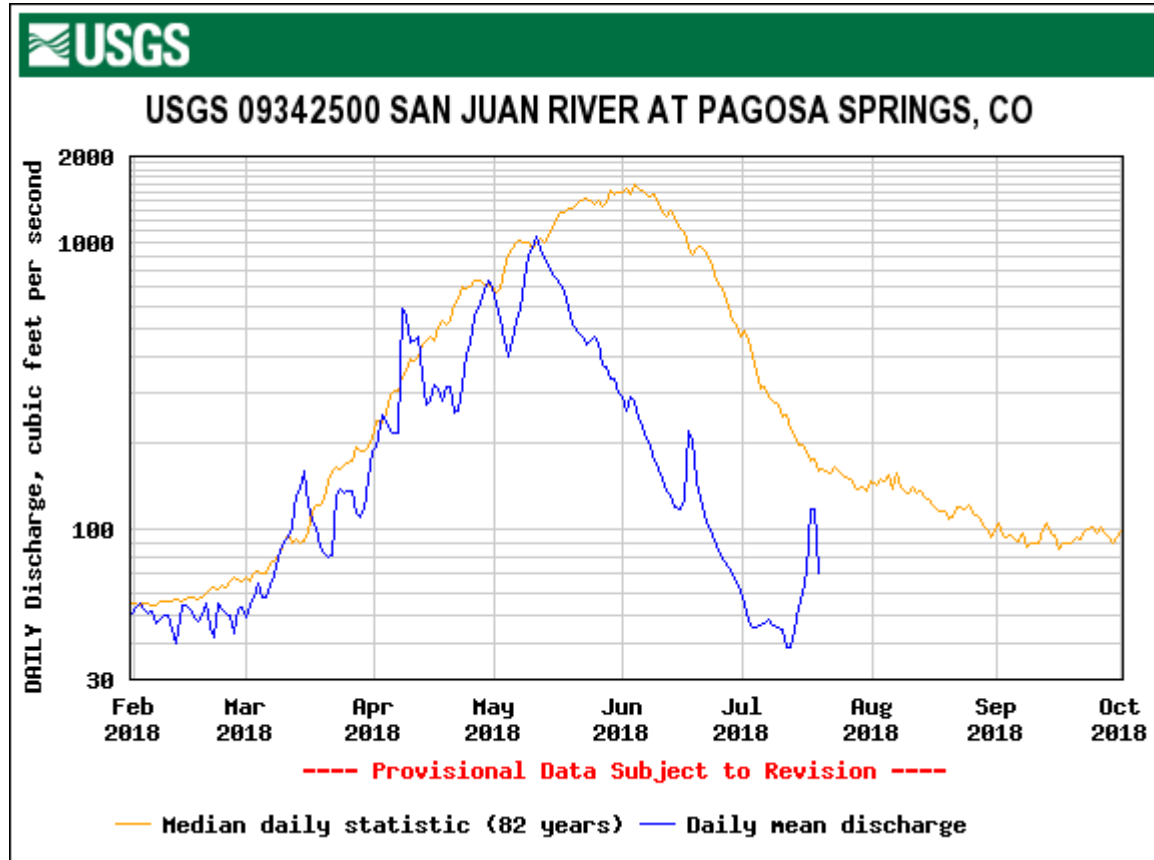
WY 2016: Avg March 1 SWE, Avg Spring, Avg Dust



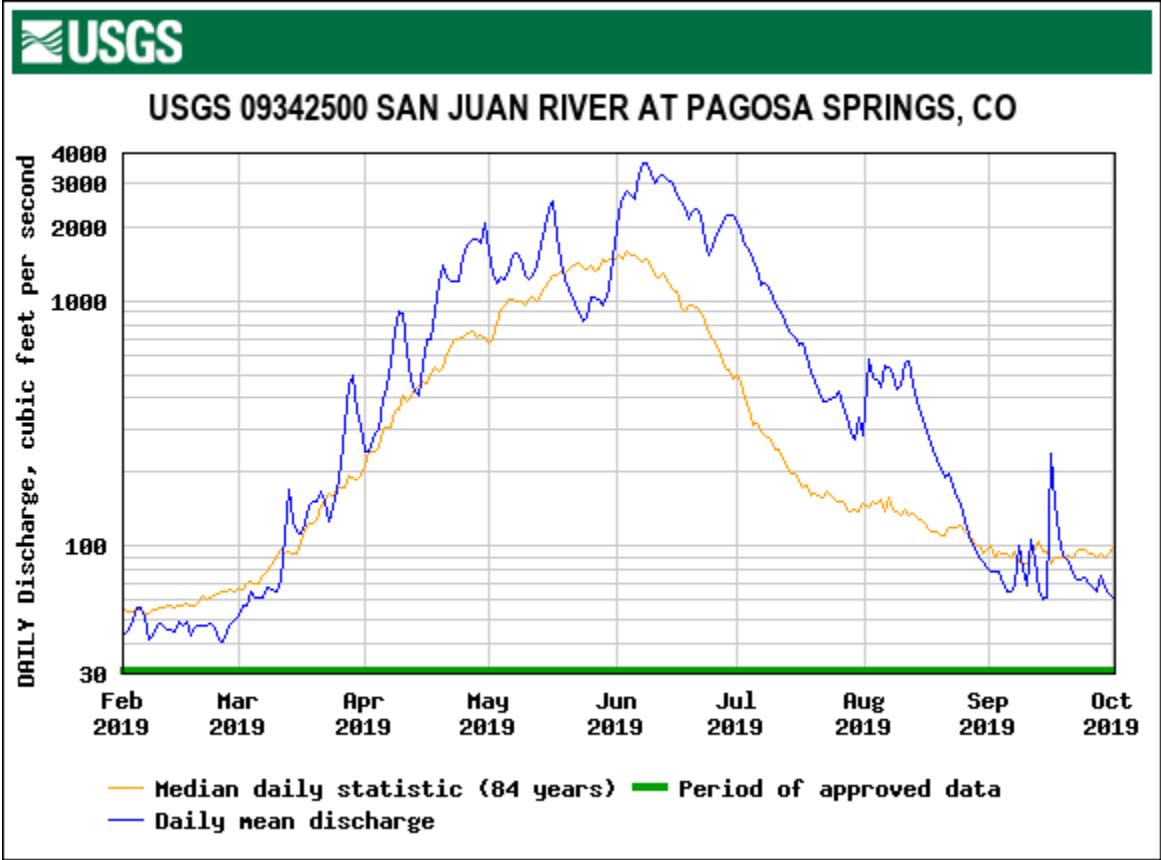
WY 2017: High March 1 SWE, Dry Spring, Avg Dust



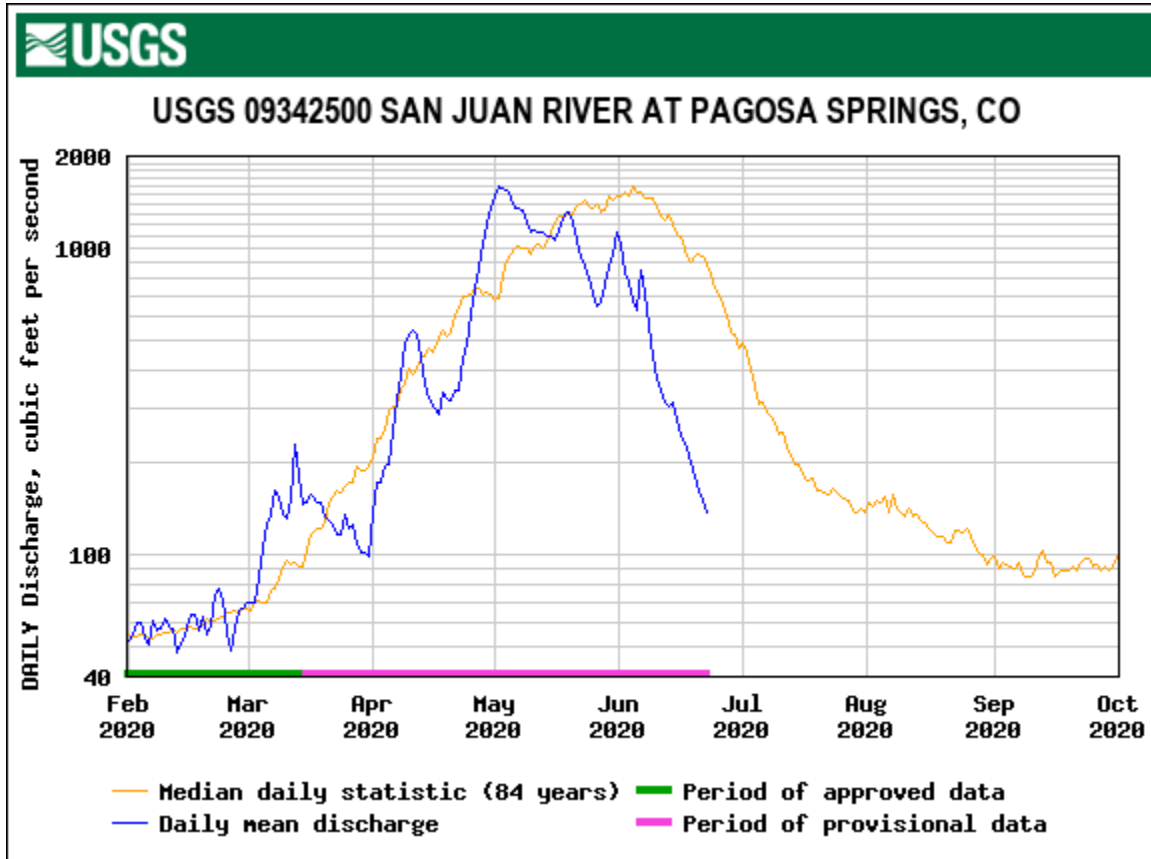
WY 2018: Low March 1 SWE, Dry Spring, Avg Dust



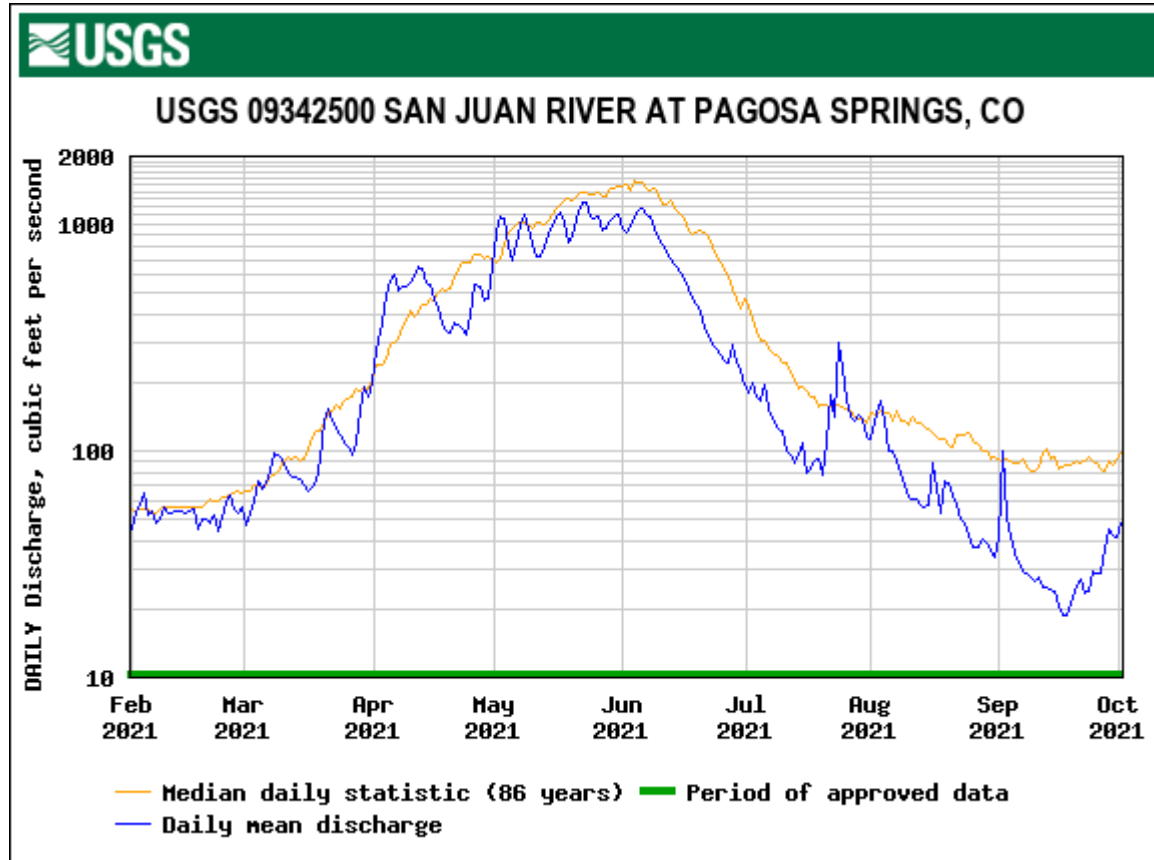
WY 2019: High March 1 SWE, Wet Spring, Avg Dust



WY 2020: Low March 1 SWE, Dry Spring, Avg Dust



WY 2021: Avg March 1 SWE, Dry Spring, Avg Dust



WY 2022: High March 1 SWE, Dry Spring, Max Dust

