





**Rio Grande Watershed**

Beartown Snotel

		Dry Spring	Avg Spring	Wet Spring
<b>LOW March 1 SWE</b>	<b>Min Dust</b>		2007	2015
	<b>Avg Dust</b>	2012, 2018	2014, 2016	
	<b>Max Dust</b>	2010, 2013	2006	
<b>AVG March 1 SWE</b>	<b>Min Dust</b>			
	<b>Avg Dust</b>	2020	2021	2011
	<b>Max Dust</b>	2022	2009	
<b>HIGH March 1 SWE</b>	<b>Min Dust</b>			
	<b>Avg Dust</b>	2008, 2017		2019
	<b>Max Dust</b>			2023

**Rio Grande Watershed**

Wolf Creek Summit Snotel

		Dry Spring	Avg Spring	Wet Spring
<b>LOW March 1 SWE</b>	Min Dust			2015
	Avg Dust	2018, 2020	2014	
	Max Dust	2013		2006
<b>AVG March 1 SWE</b>	Min Dust		2007	
	Avg Dust	2012	2016	
	Max Dust			
<b>HIGH March 1 SWE</b>	Min Dust			
	Avg Dust	2008		2011, 2019
	Max Dust	2010	2009	2023

Dry Spring	Avg Spring	Wet Spring
2008	2007	2006
2010	2009	2011
2012	2014	2015
2013	2016	
2018		

Low Swe	Avg Swe	High SWE
2006	2007	2008
2013	2012	2009
2014	2016	2010
2015		2011
2018		

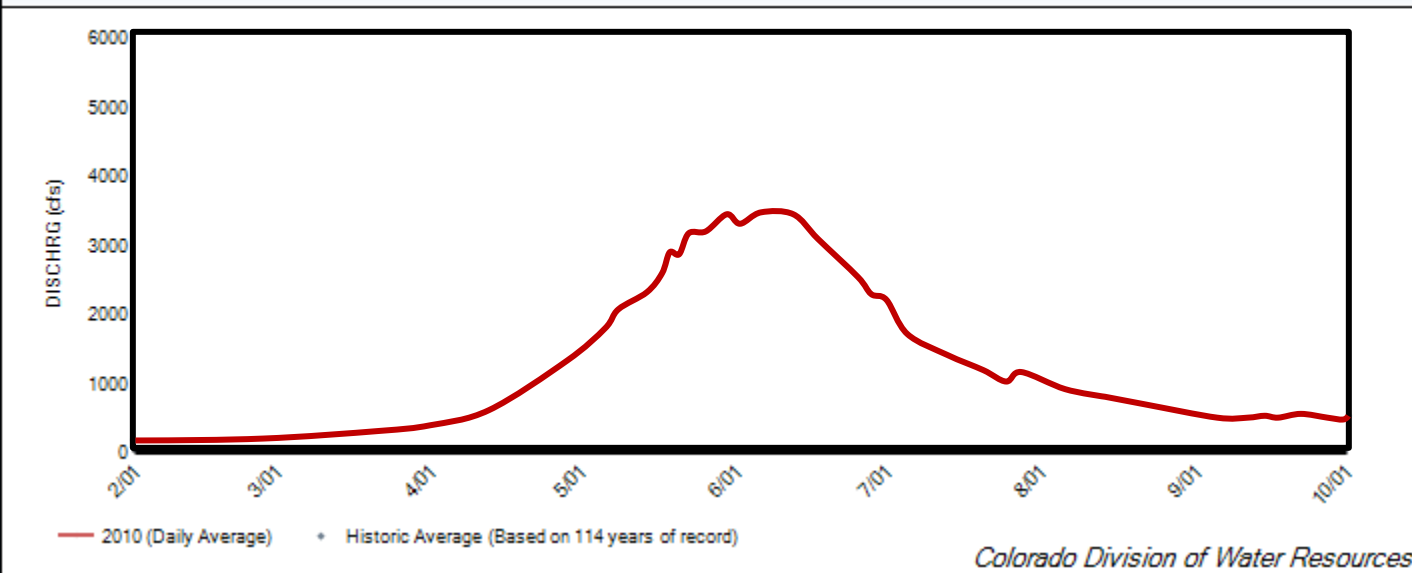
Min Dust	Avg Dust	Max Dust
		2006
	2007	
	2008	
		2009
		2010
	2011	
	2012	
		2013
	2014	
2015		
	2016	
	2018	

Mar 1 SWE  
1981-  
2010

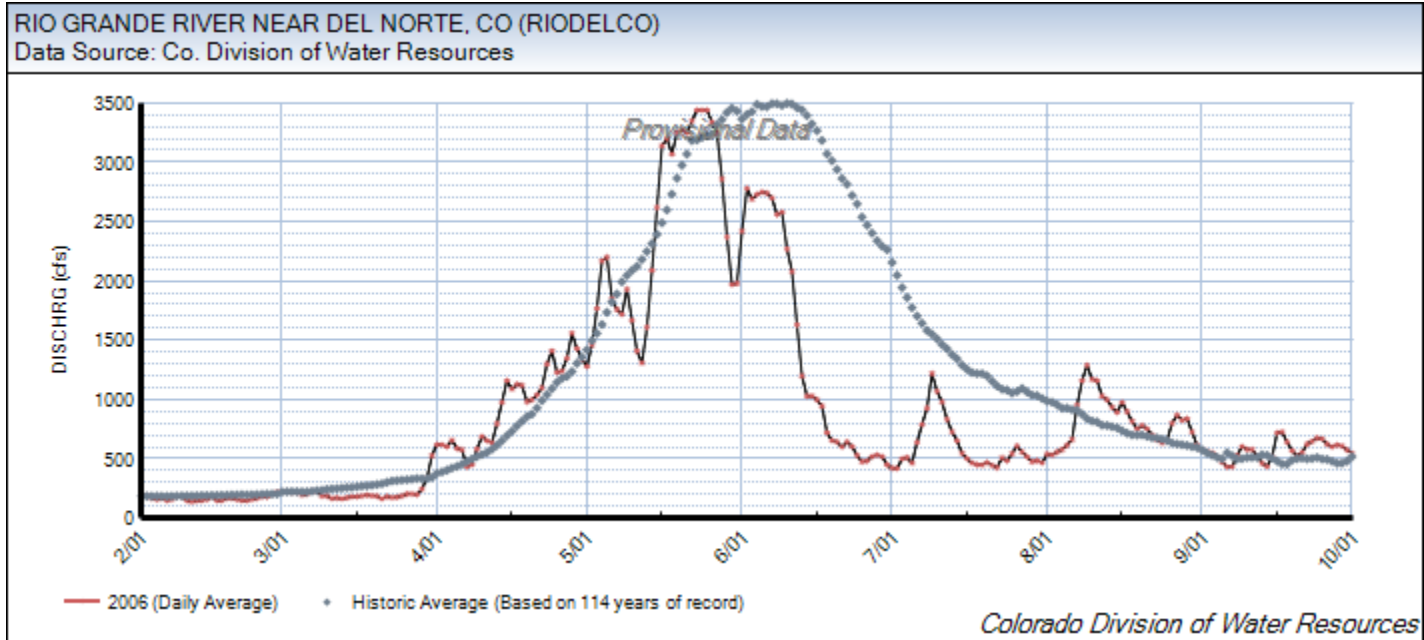
	Median	Actual	%
2006	24.9	10.1	41%
2007	24.9	23.8	96%
2008	24.9	43.6	175%
2009	24.9	27.6	111%
2010	24.9	29.8	120%
2011	24.9	27.7	111%
2012	24.9	25.4	102%
2013	24.9	19.4	78%
2014	24.9	19.5	78%
2015	24.9	15.8	63%
2016	24.9	26.1	105%
2017	24.9	36.8	148%
2018	24.9	18.8	76%

RIO GRANDE RIVER NEAR DEL NORTE, CO (RIODELCO)

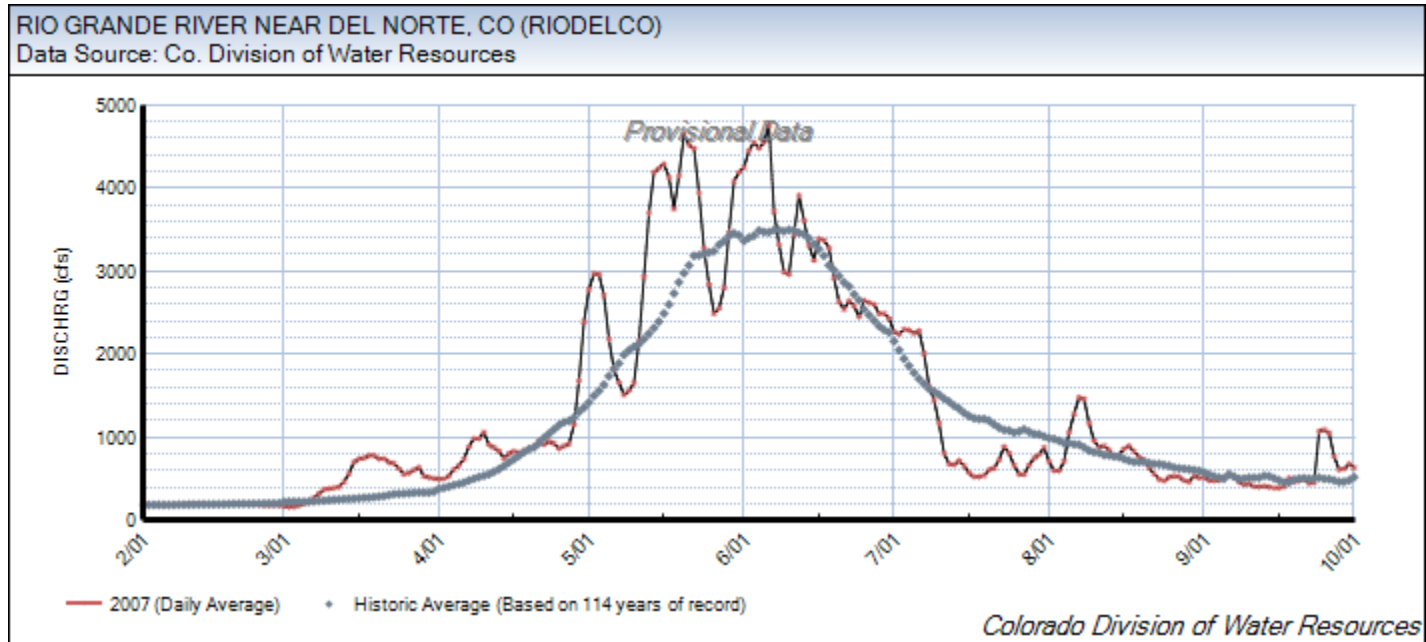
Data Source: Co. Division of Water Resources



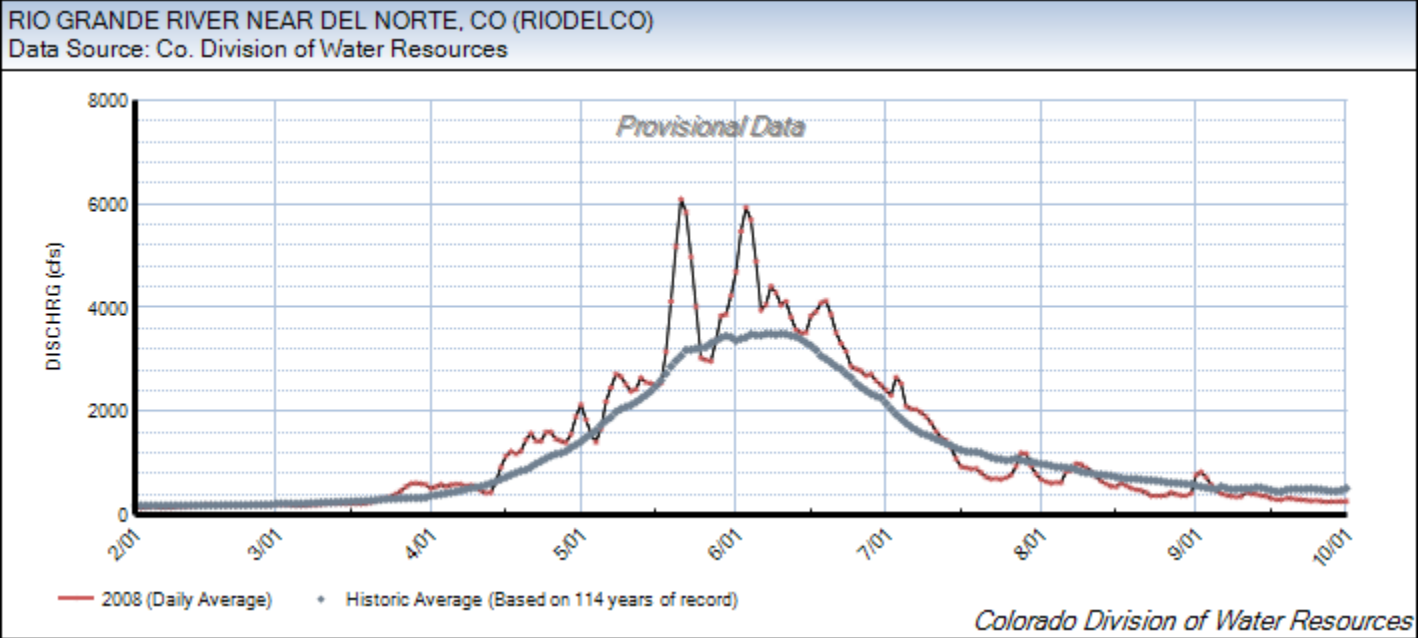
# WY 2006: Low March 1 SWE, Avg Spring, Max- Dust



# WY 2007: Low March 1 SWE, Avg Spring, Min+ Dust

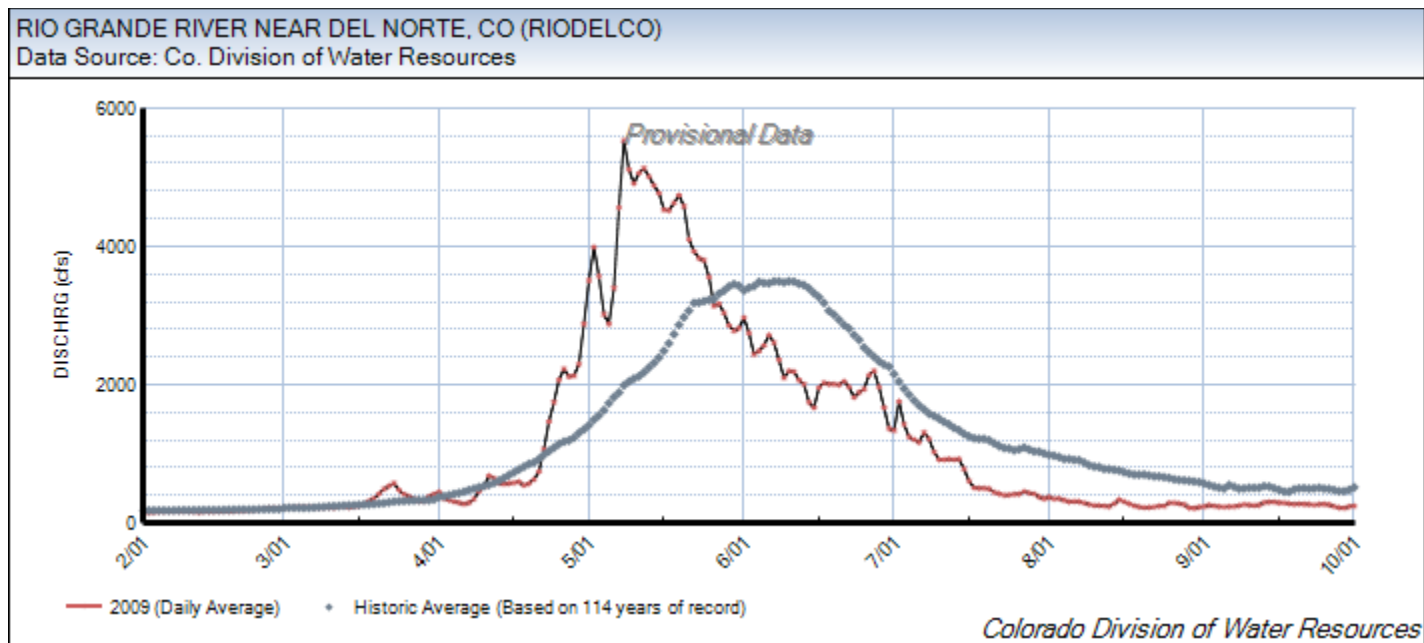


# WY 2008: High March 1 SWE, Dry Spring, Avg Dust

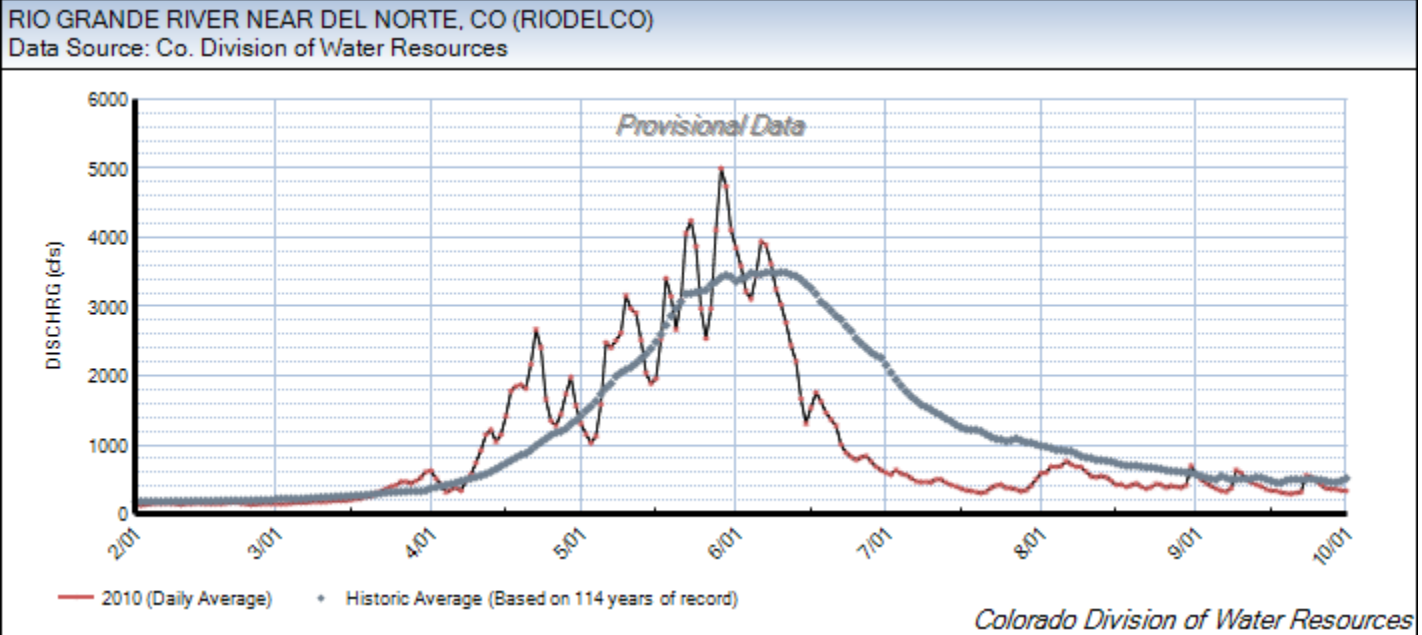




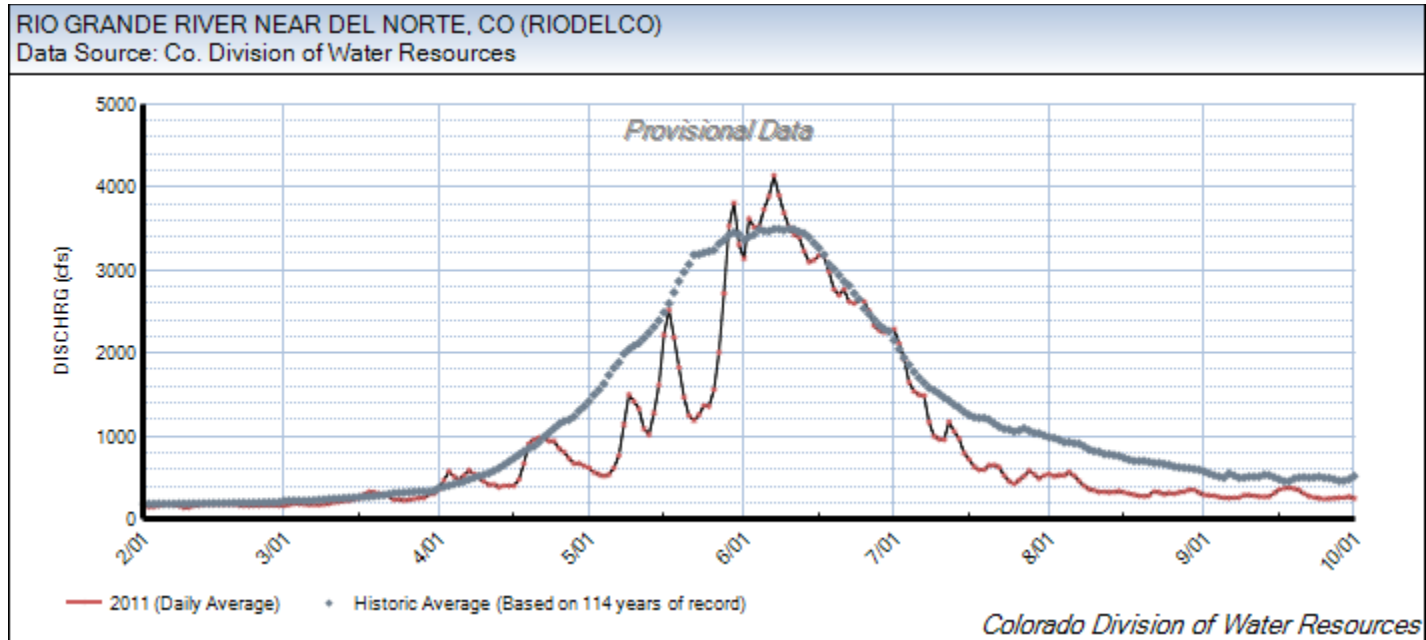
## WY 2009: Avg March 1 SWE, Avg Spring, Max Dust



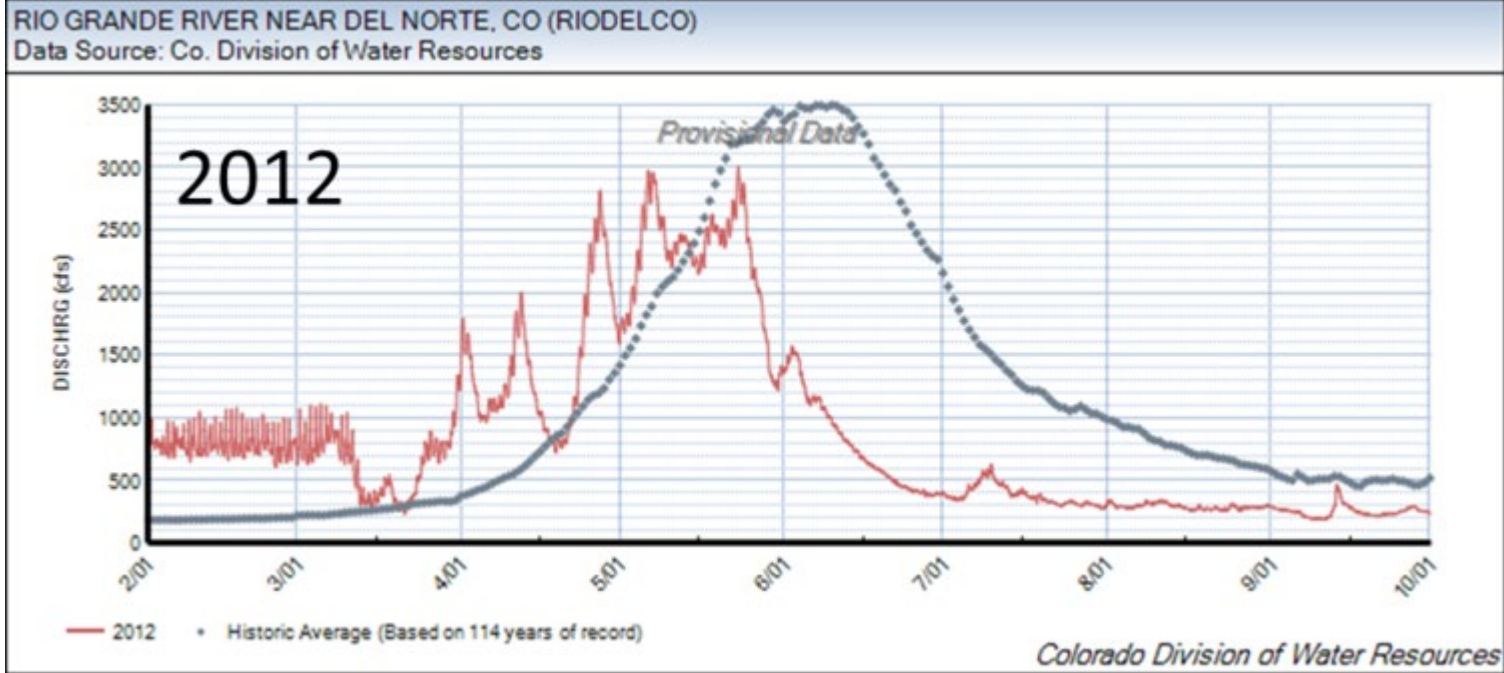
# WY 2010: Low March 1 SWE, Dry Spring, Max- Dust



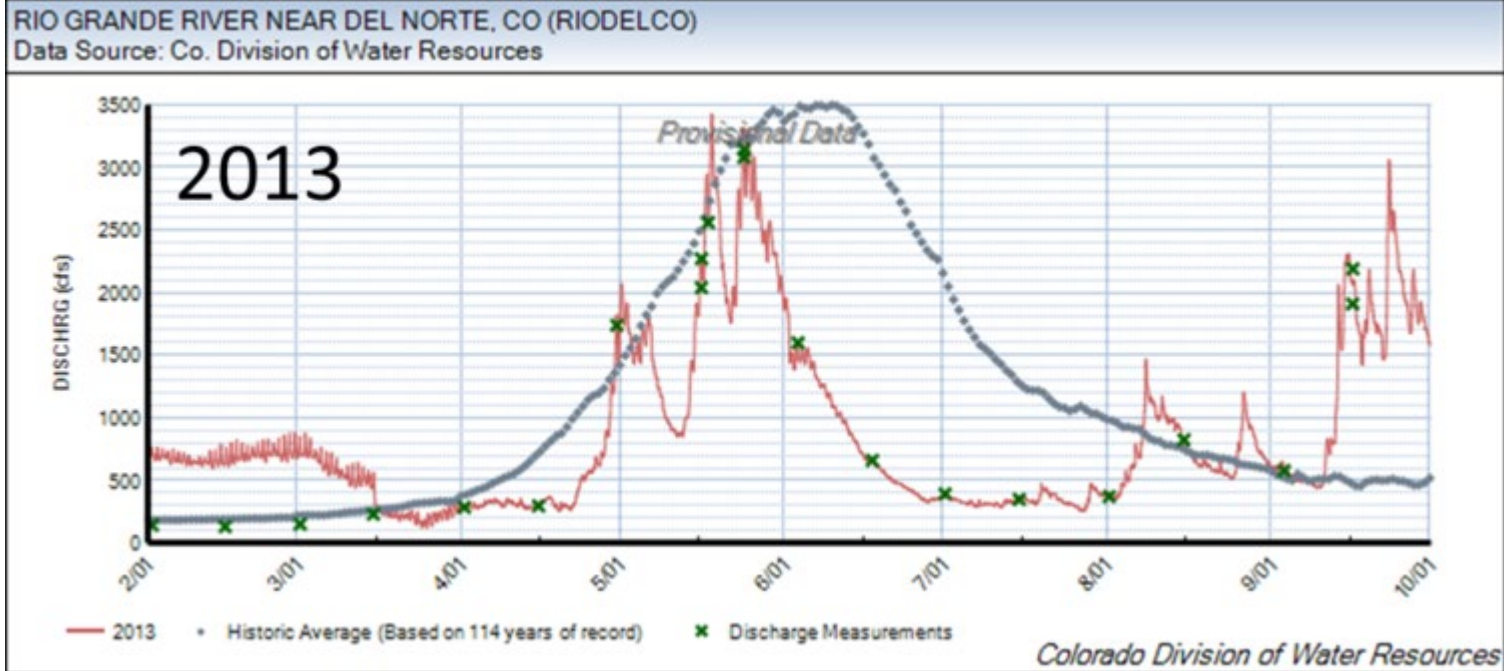
# WY 2011: Avg March 1 SWE, Wet Spring, Avg Dust



# WY 2012: Low March 1 SWE, Dry Spring, Avg Dust

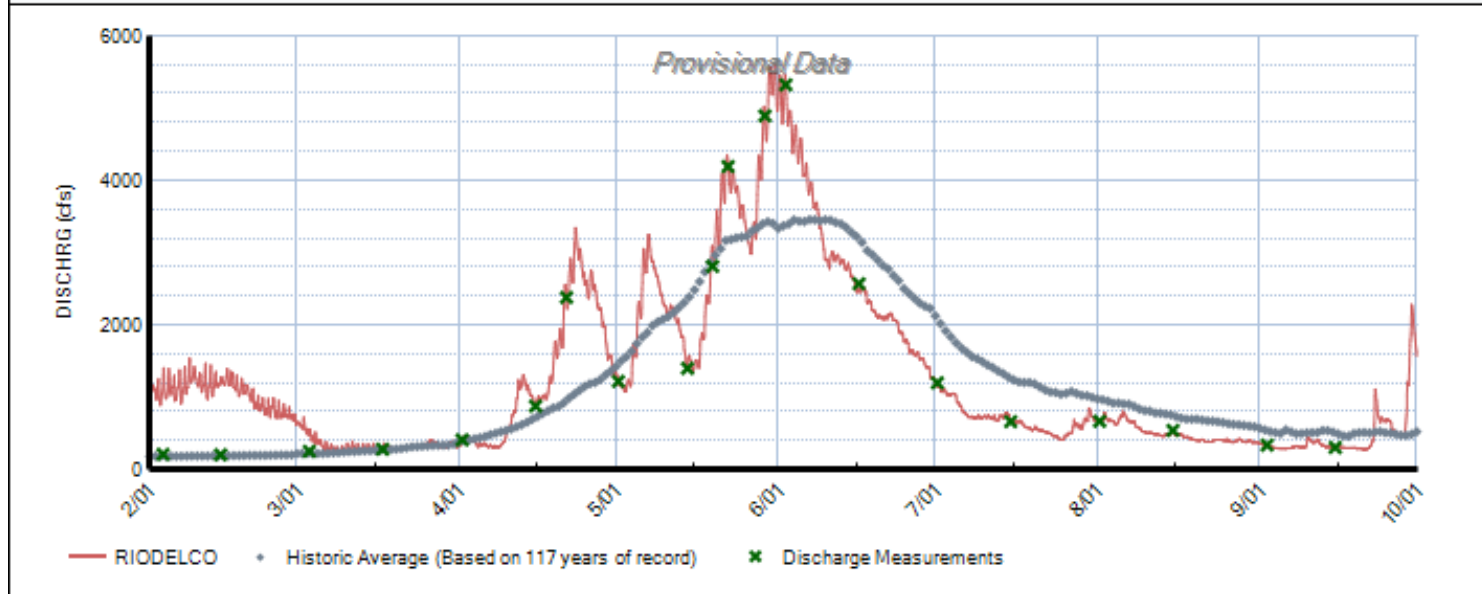


# WY 2013: Low March 1 SWE, Dry Spring, Max Dust

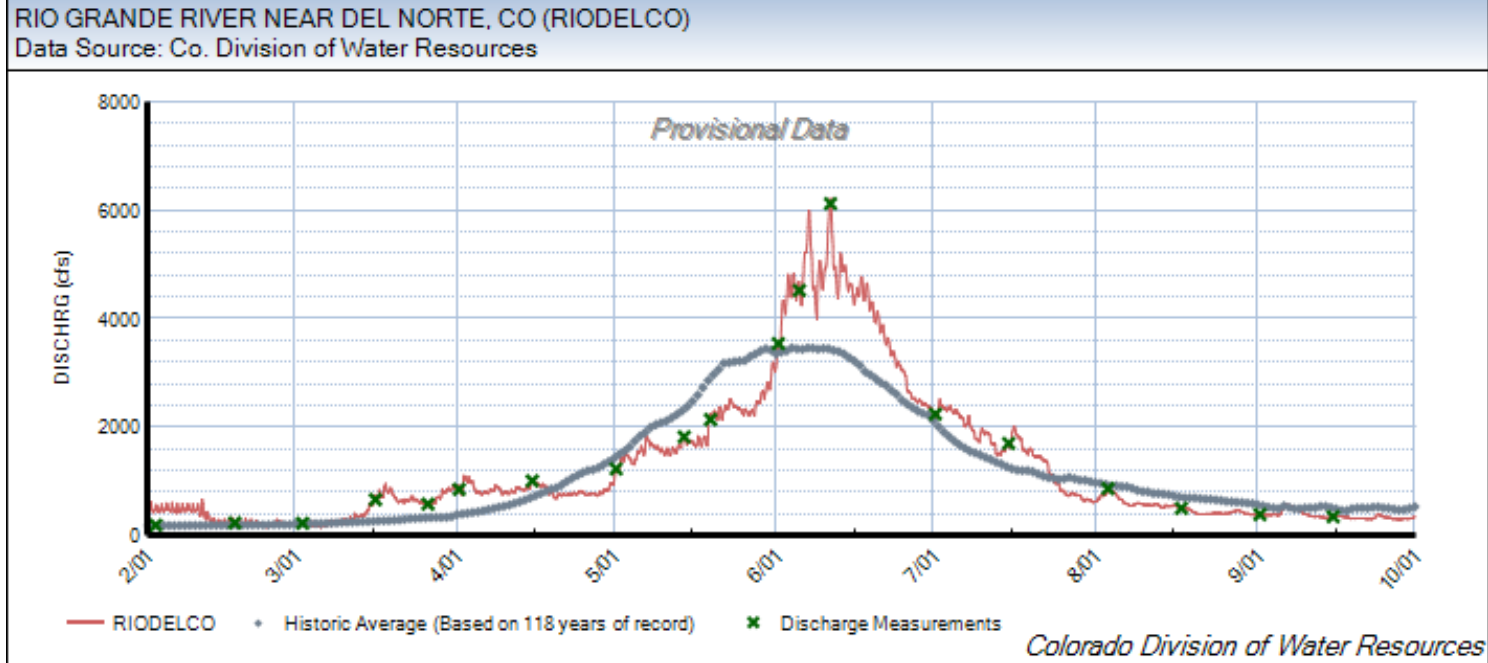


# WY 2014: Low March 1 SWE, Avg Spring, Avg Dust

RIO GRANDE RIVER NEAR DEL NORTE, CO (RIODELCO)  
Data Source: Co. Division of Water Resources

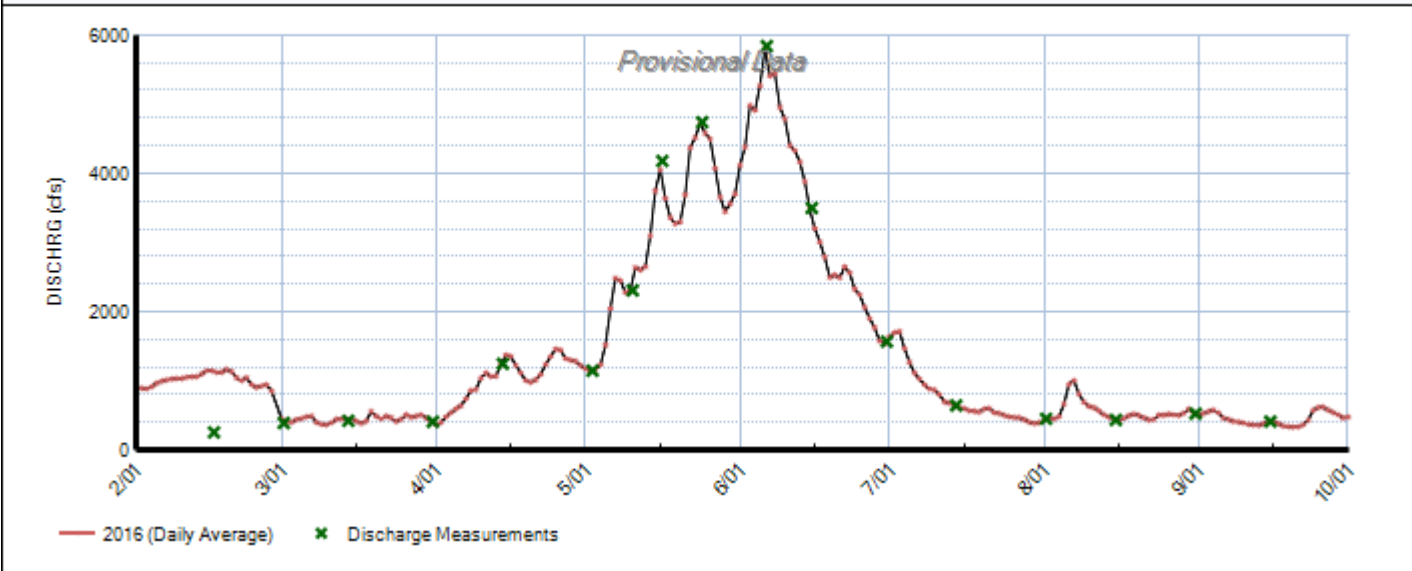


# WY 2015: Low March 1 SWE, Wet Spring, Avg Dust



# WY 2016: Low March 1 SWE, Avg Spring, Avg Dust

RIO GRANDE RIVER NEAR DEL NORTE, CO (RIODELCO)  
Data Source: Co. Division of Water Resources

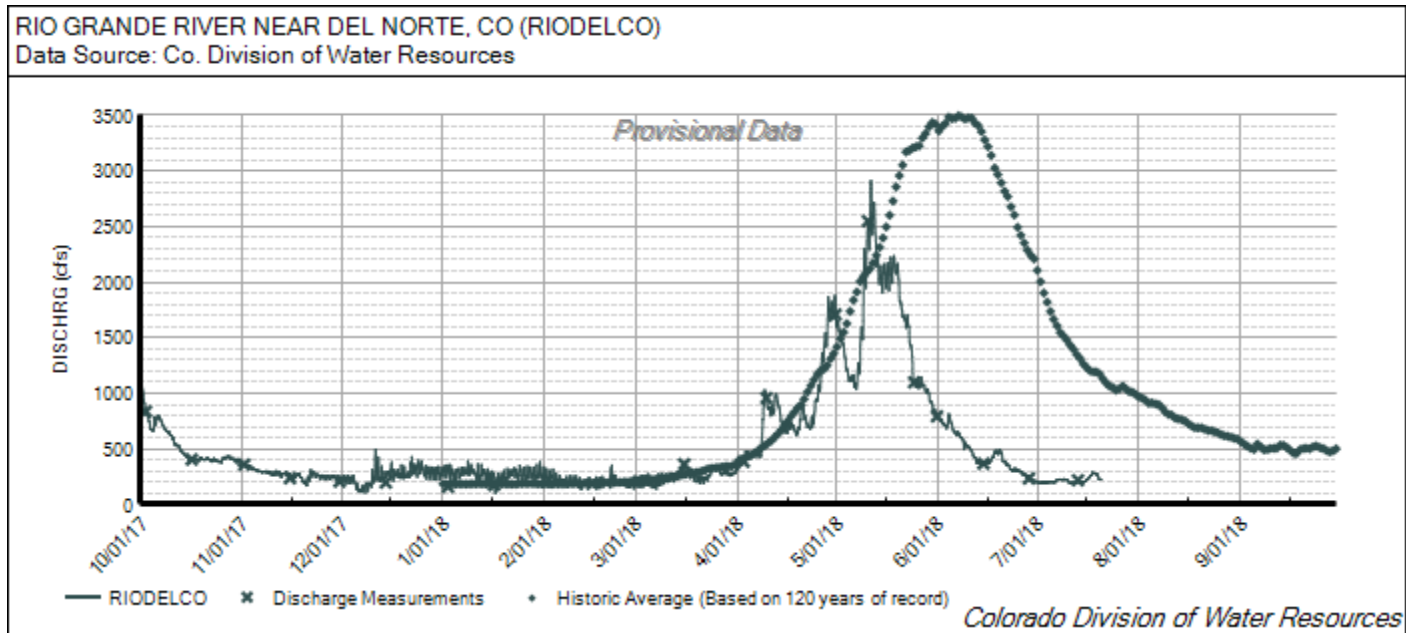




## WY 2017: High March 1 SWE, Dry Spring, Avg Dust



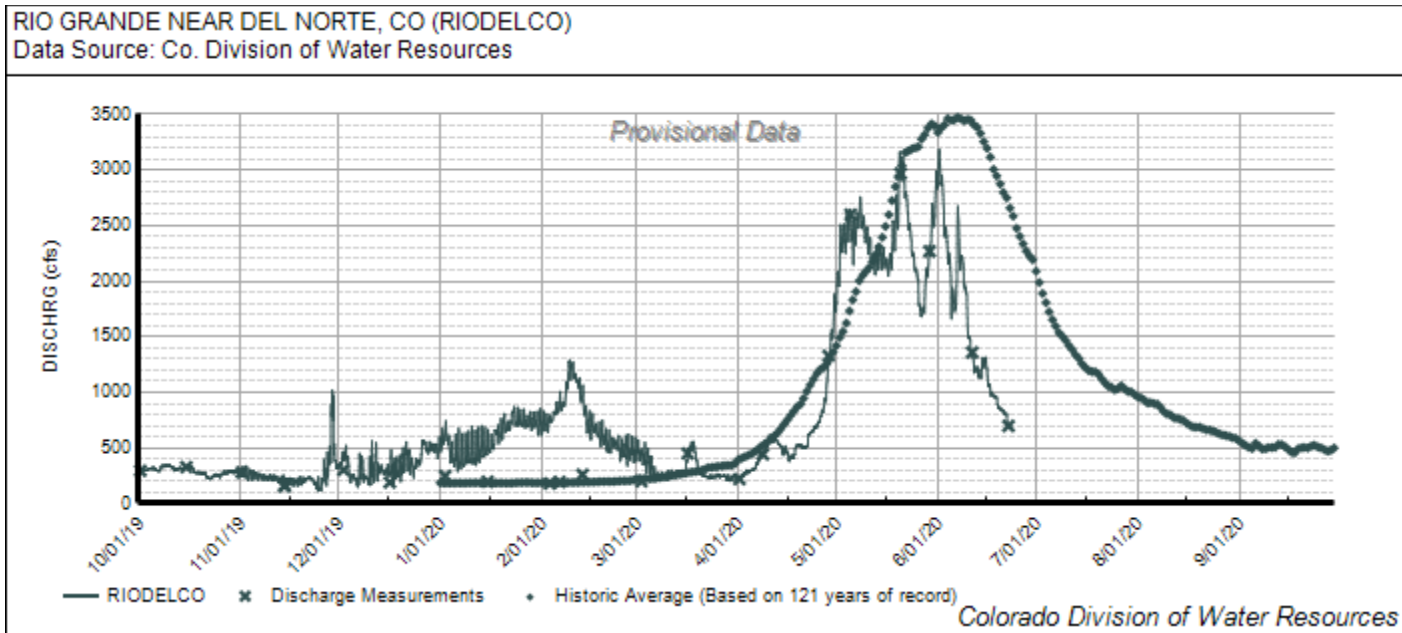
## WY 2018: Low March 1 SWE, Dry Spring, Avg Dust



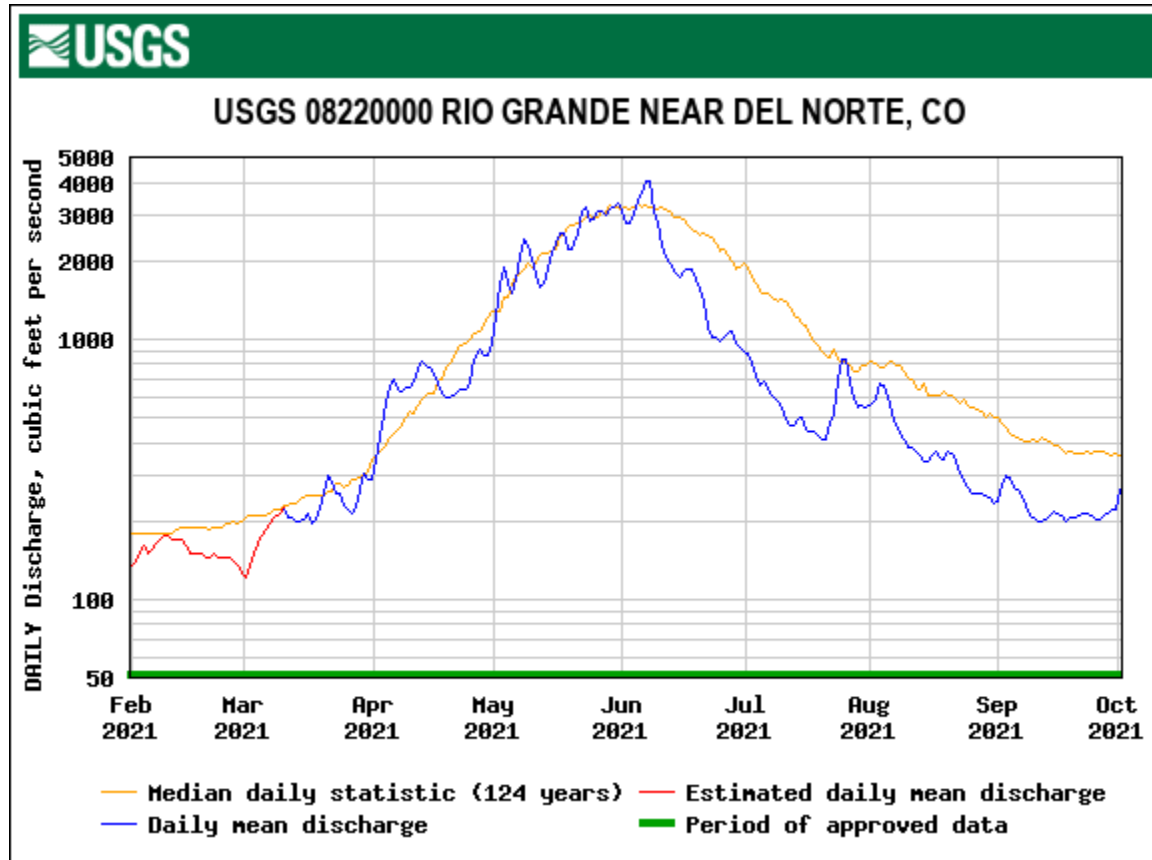
## WY 2019: High March 1 SWE, Wet Spring, Avg Dust



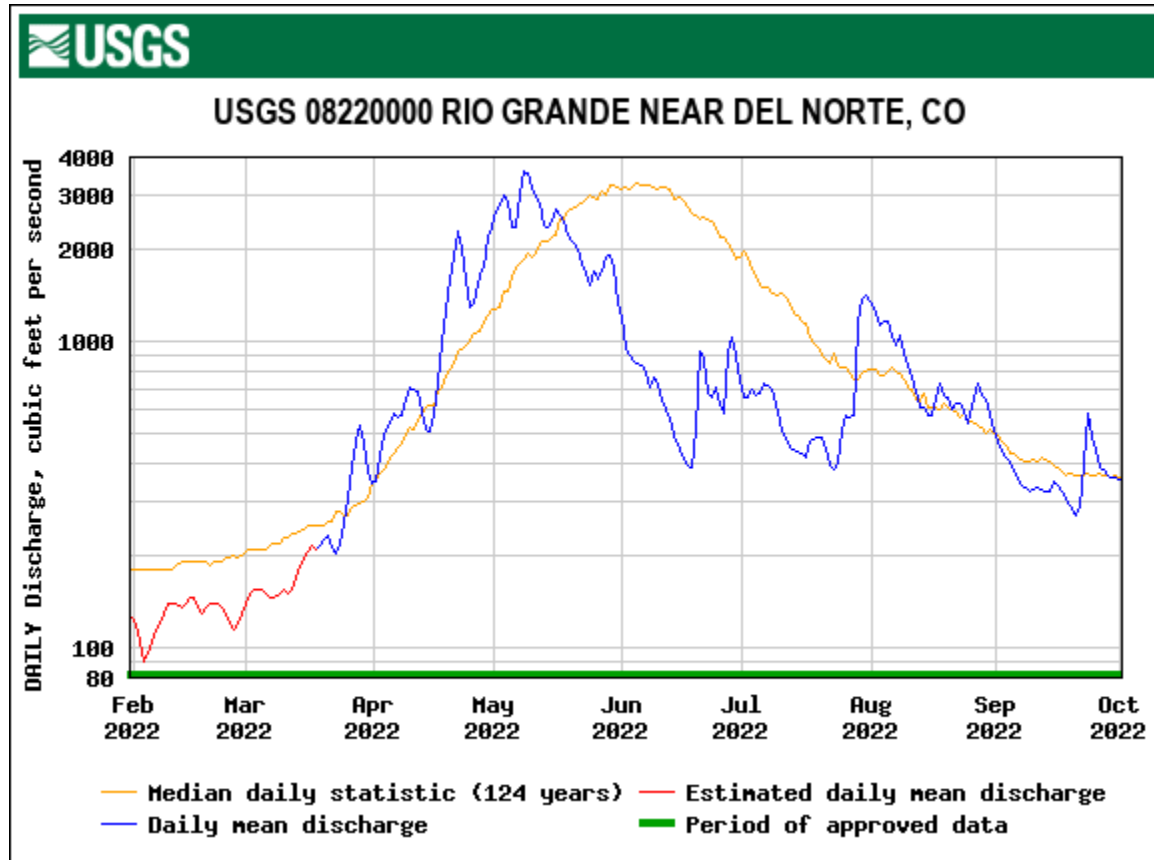
## WY 2020: Avg/Dry March 1 SWE, Dry Spring, Avg Dust



# WY 2021: Avg/Dry March 1 SWE, Dry Spring, Avg Dust



WY 2022: High/Avg March 1 SWE, Dry Spring, Max Dust



# WY 2023: High March 1 SWE, Wet Spring, Max Dust

