

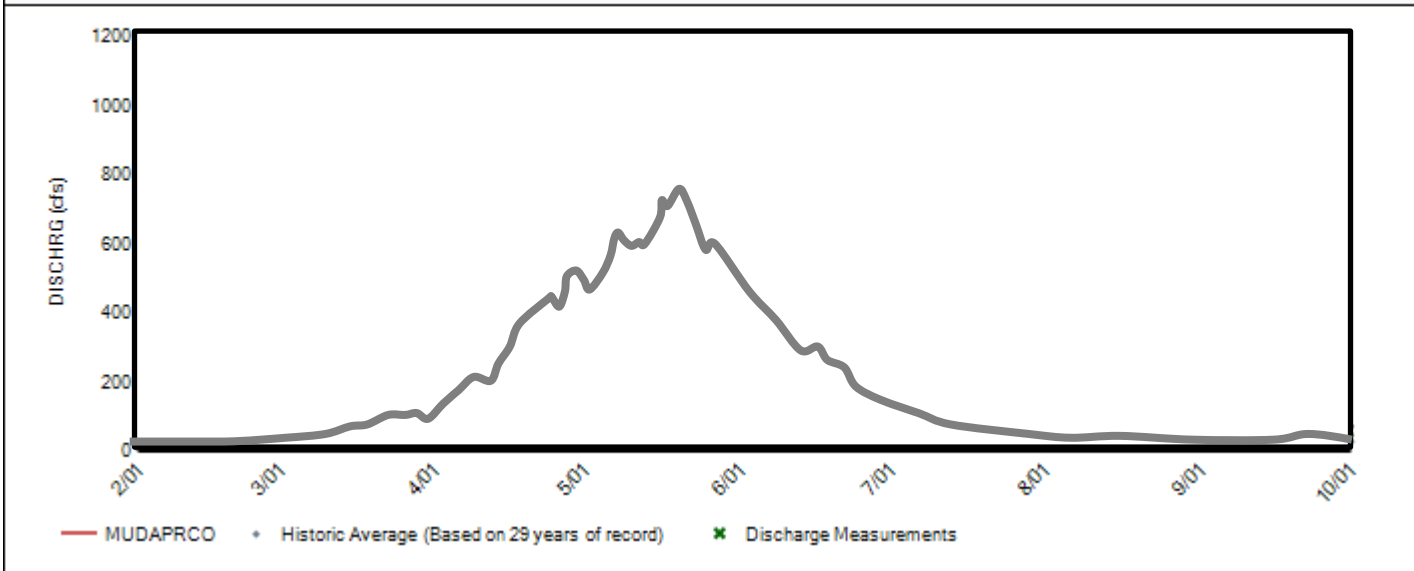
Muddy Creek Watershed

McClure Pass Snotel

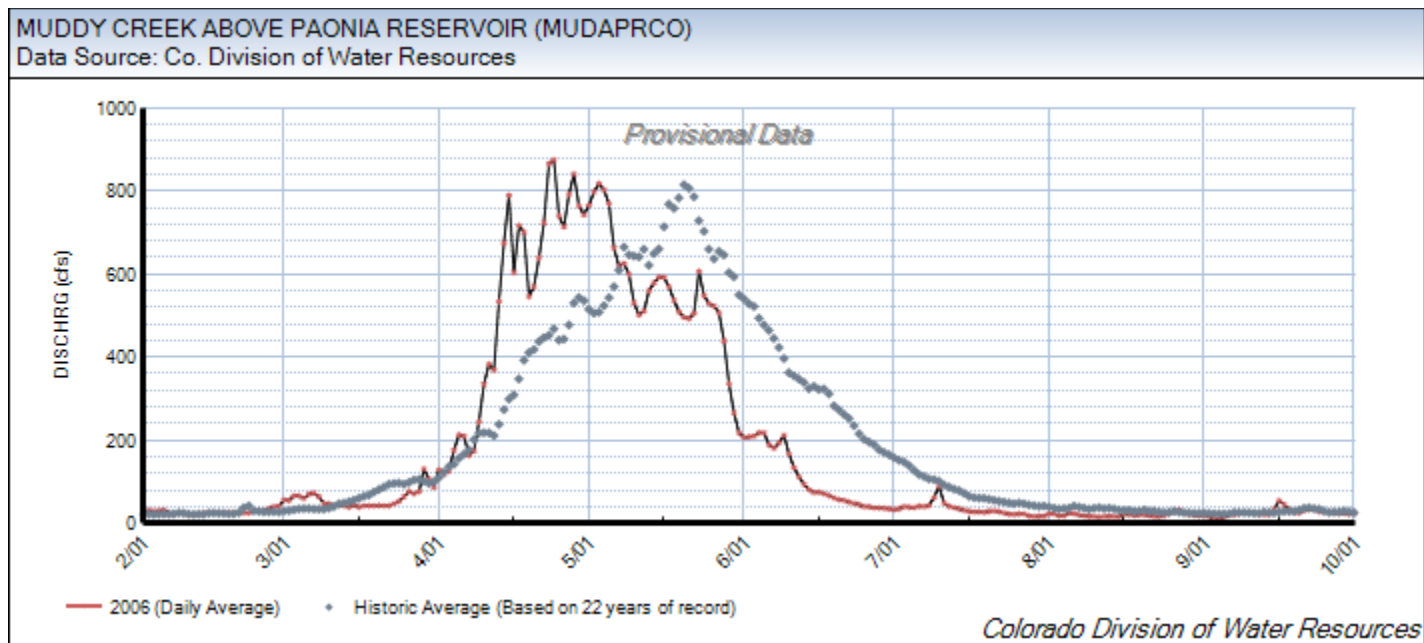
		Dry Spring	Avg Spring	Wet Spring
LOW March 1 SWE	Min Dust		2015	
	Avg Dust	2012, 2018, 2021		
	Max Dust	2022	2013	
AVG March 1 SWE	Min Dust	2020	2007	
	Avg Dust		2016	2019
	Max Dust		2006, 2010	
HIGH March 1 SWE	Min Dust			
	Avg Dust	2008, 2014, 2017		2011
	Max Dust		2009, 2023	

MUDDY CREEK ABOVE PAONIA RESERVOIR (MUDAPRCO)

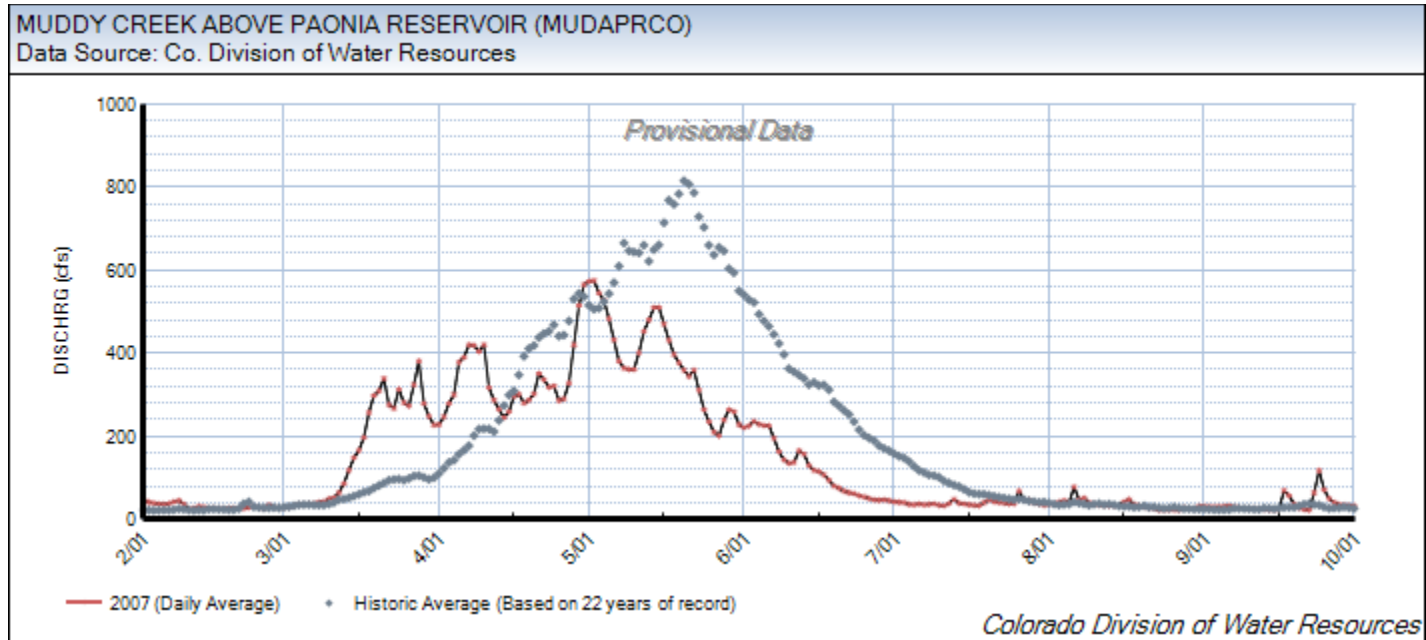
Data Source: Co. Division of Water Resources



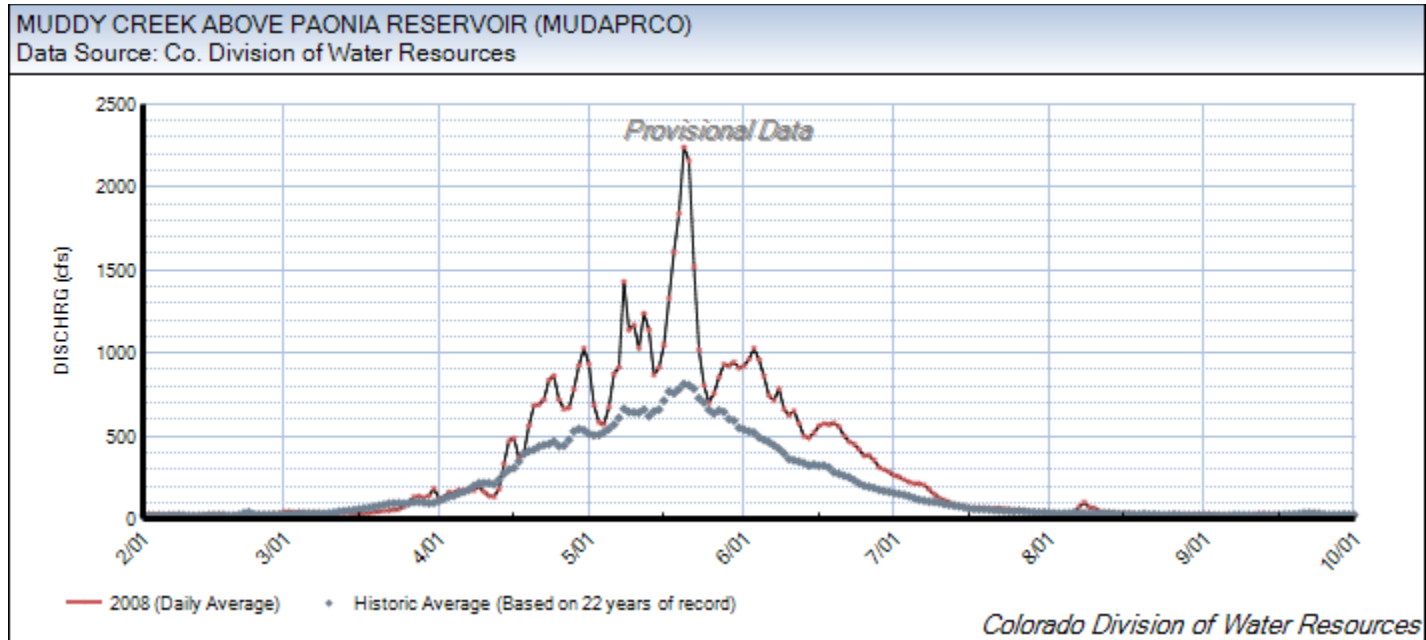
WY 2006: Avg March 1 SWE, Avg Spring, Max- Dust



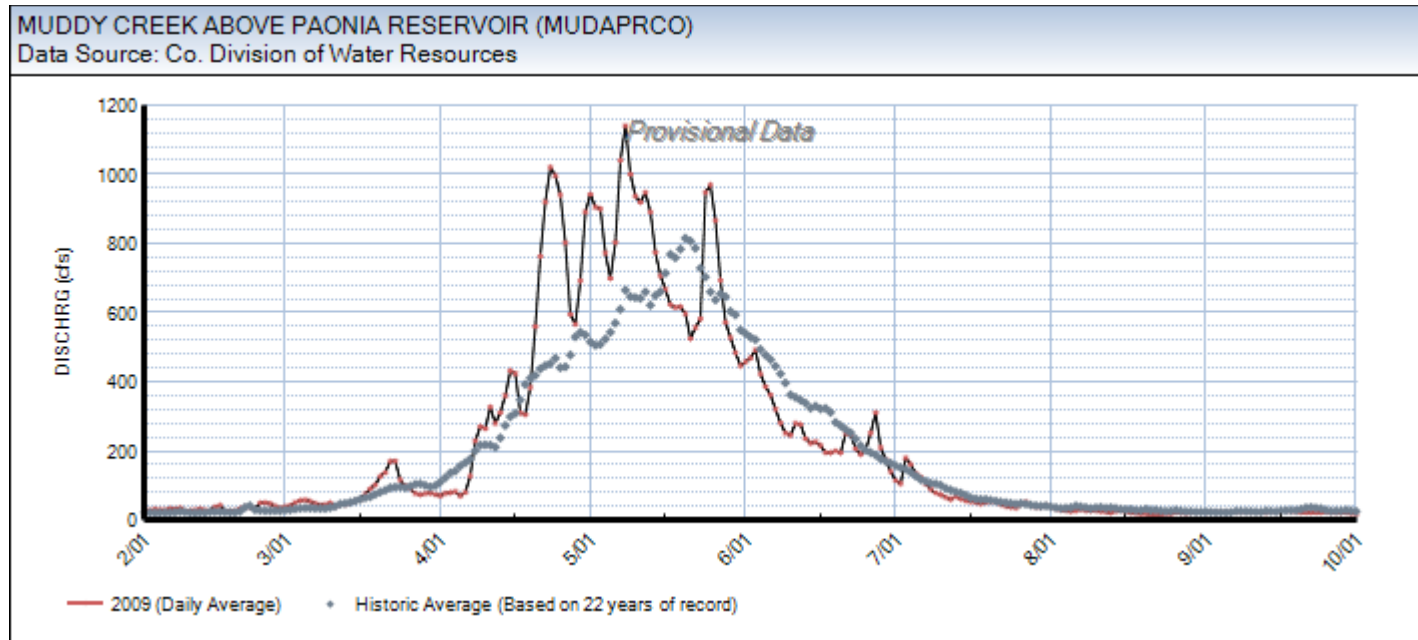
WY 2007: Avg March 1 SWE, Avg Spring, Min+ Dust



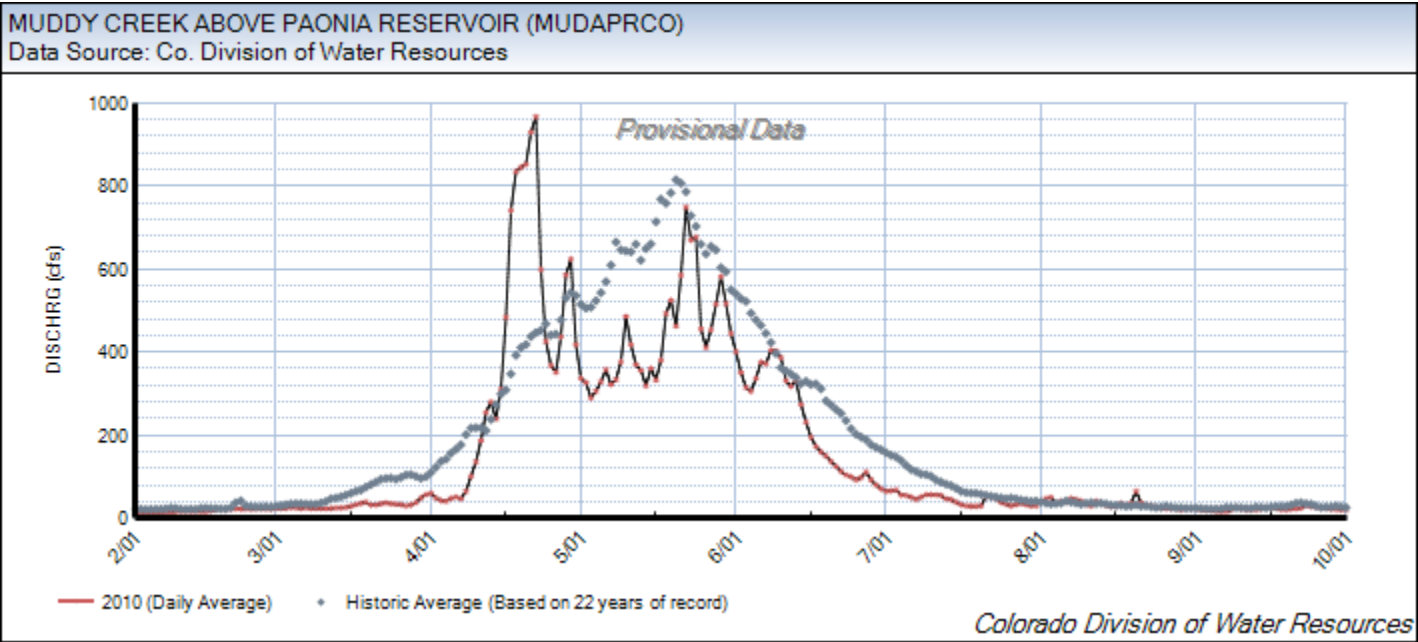
WY 2008: High March 1 SWE, Dry Spring, Avg Dust



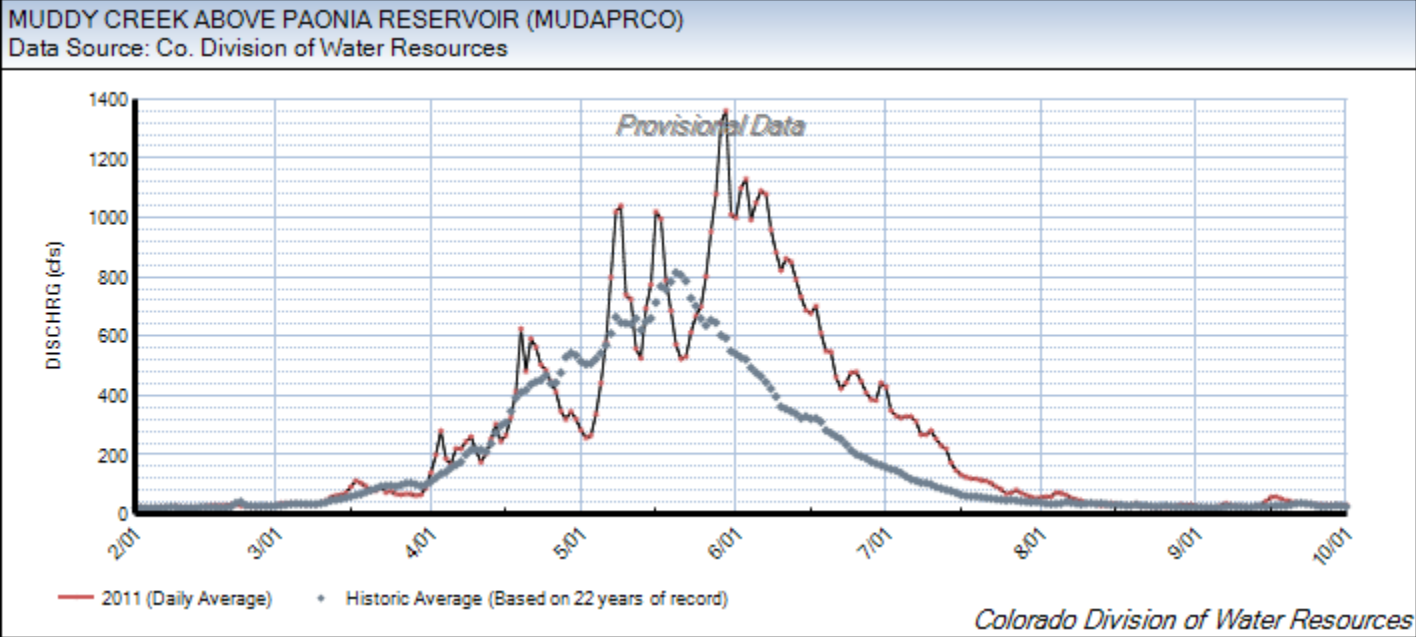
WY 2009: High March 1 SWE, Avg Spring, Max Dust



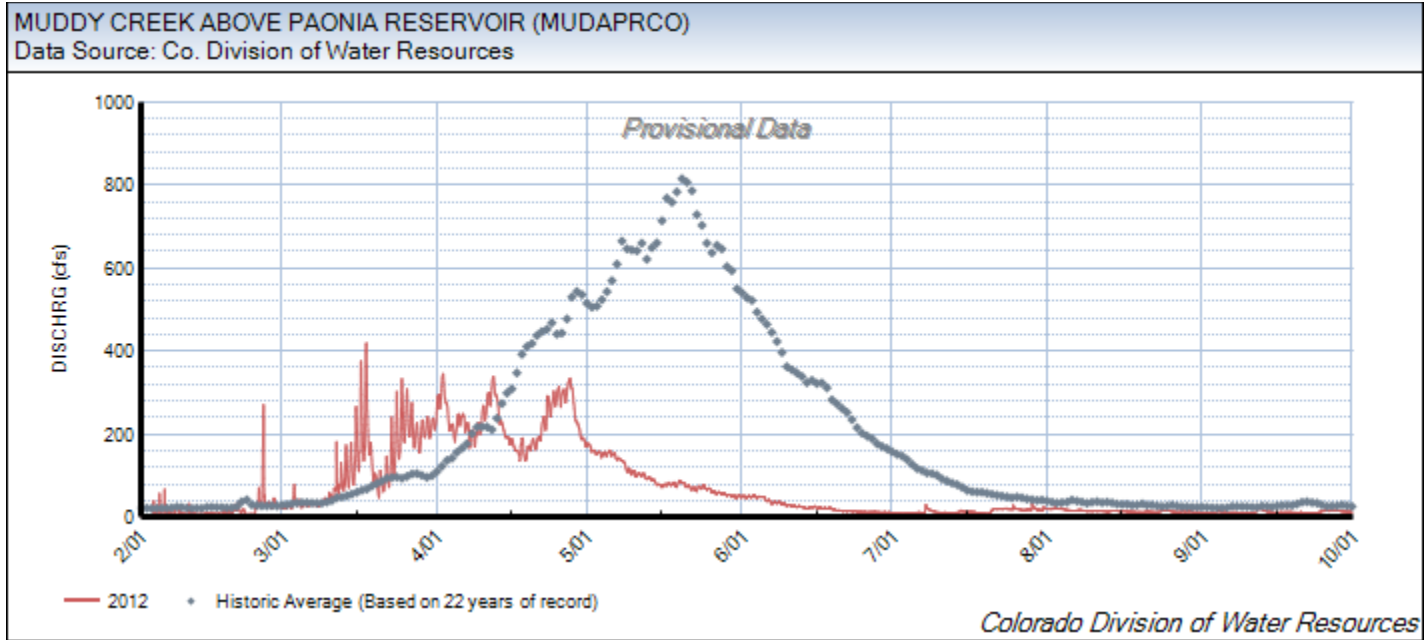
WY 2010: Avg March 1 SWE, Avg Spring, Max- Dust



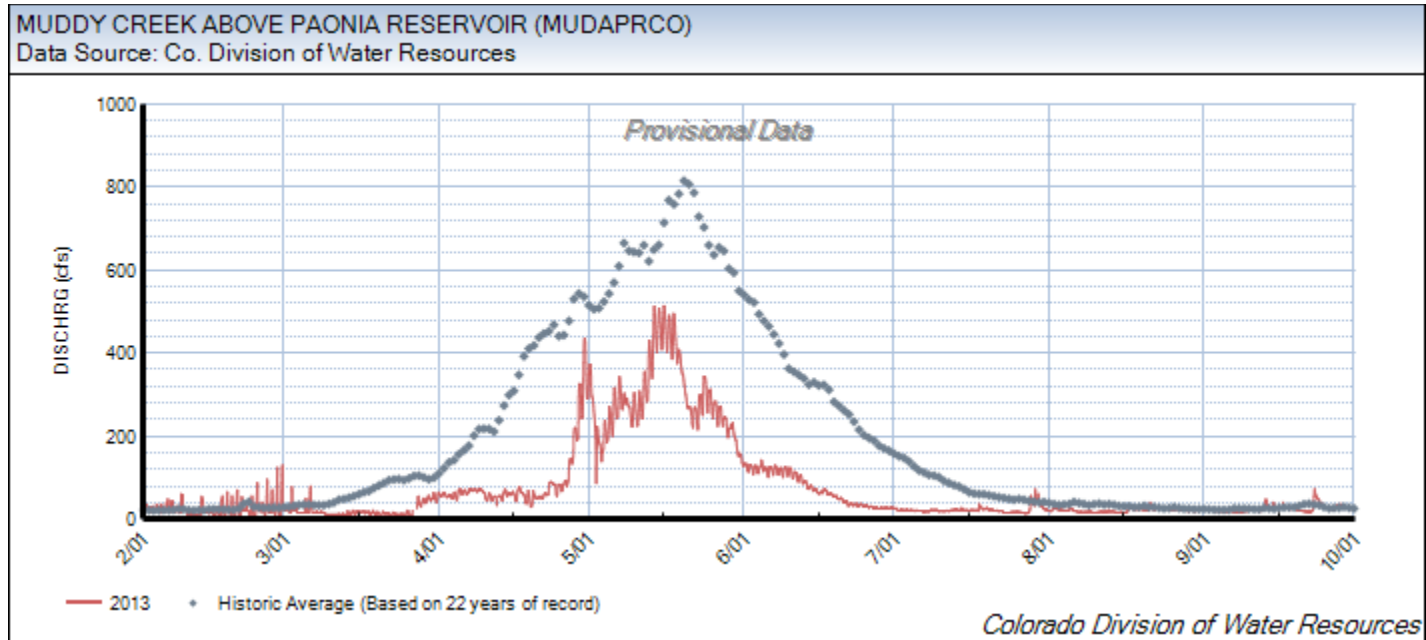
WY 2011: High March 1 SWE, Wet Spring, Avg Dust



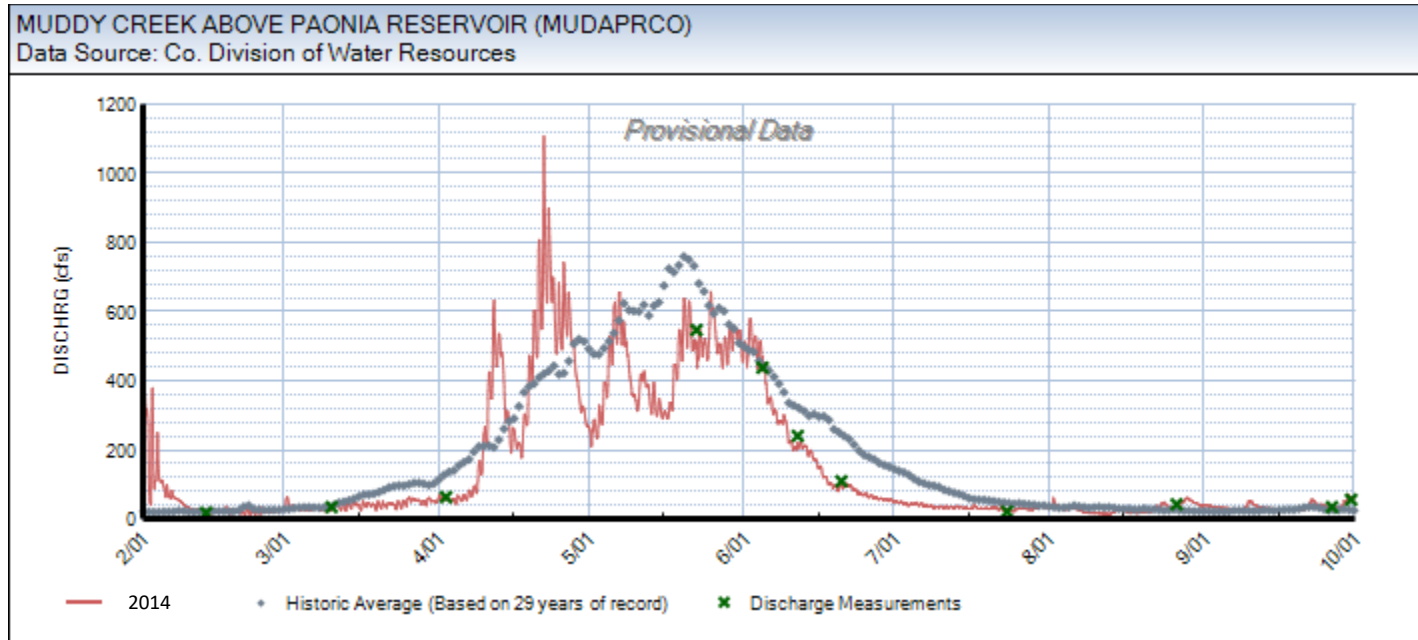
WY 2012: Low March 1 SWE, Dry Spring, Avg Dust



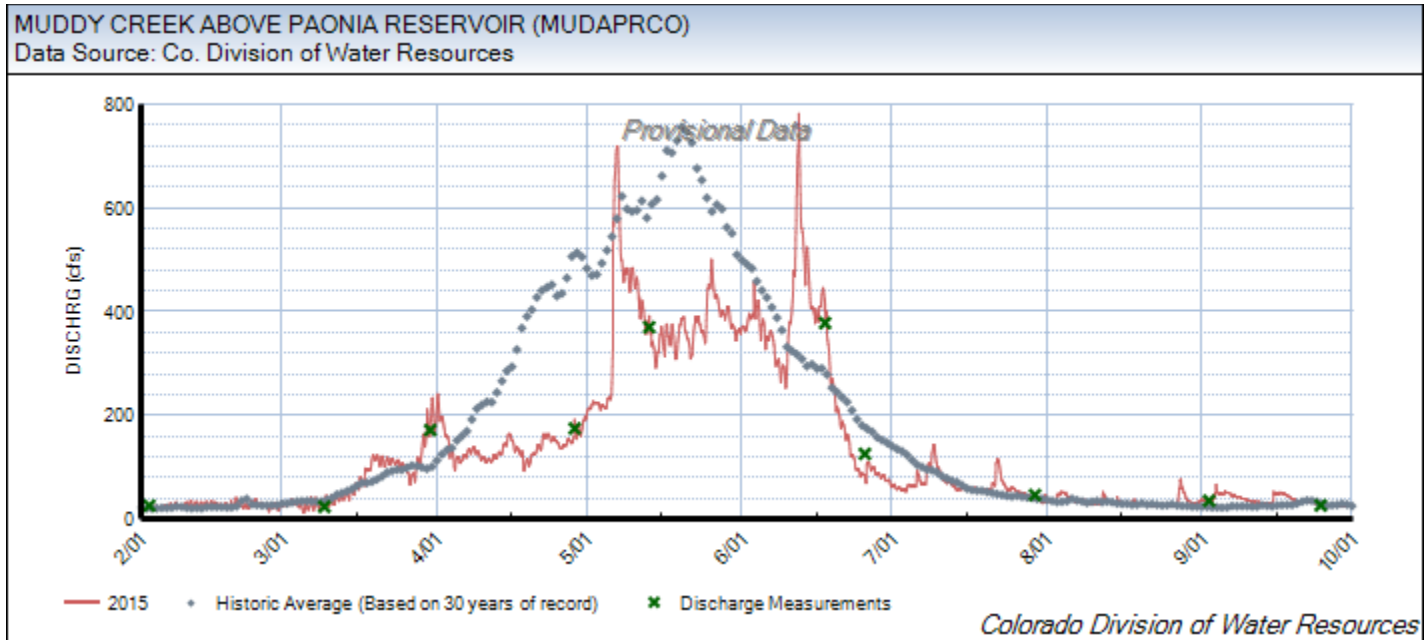
WY 2013: Low March 1 SWE, Avg Spring, Max Dust



WY 2014: High March 1 SWE, Dry Spring, Avg Dust



WY 2015: Low March 1 SWE, Avg Spring, Min Dust

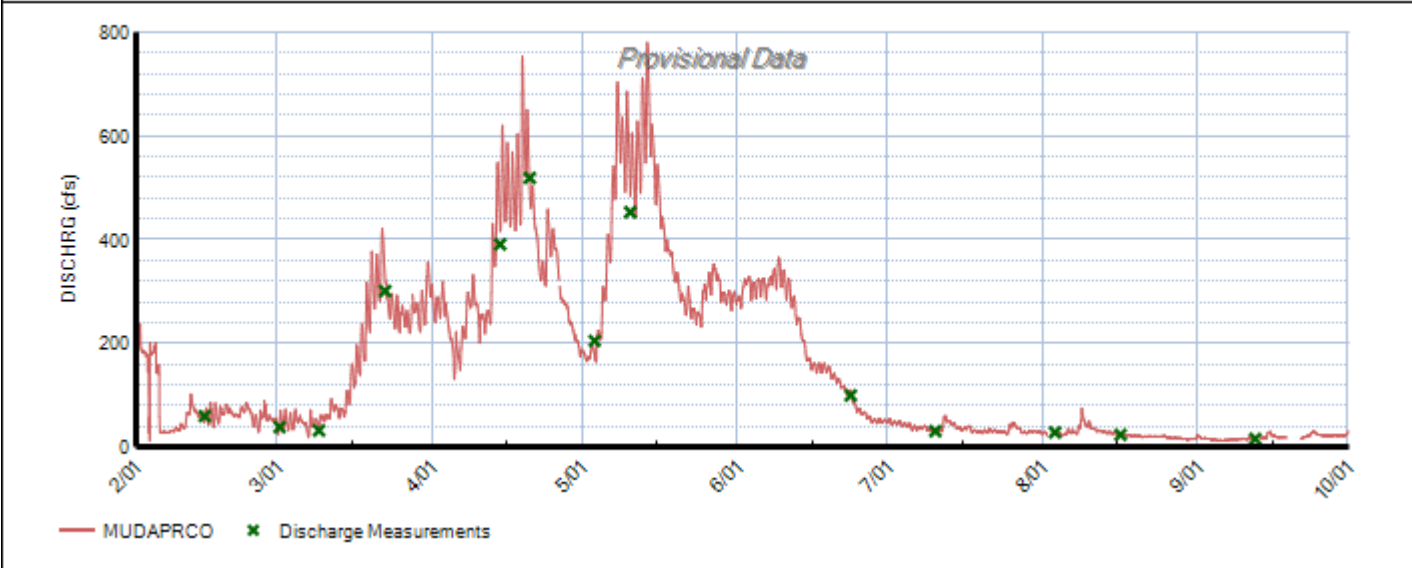


WY 2016: Avg March 1 SWE, Avg Spring, Avg Dust

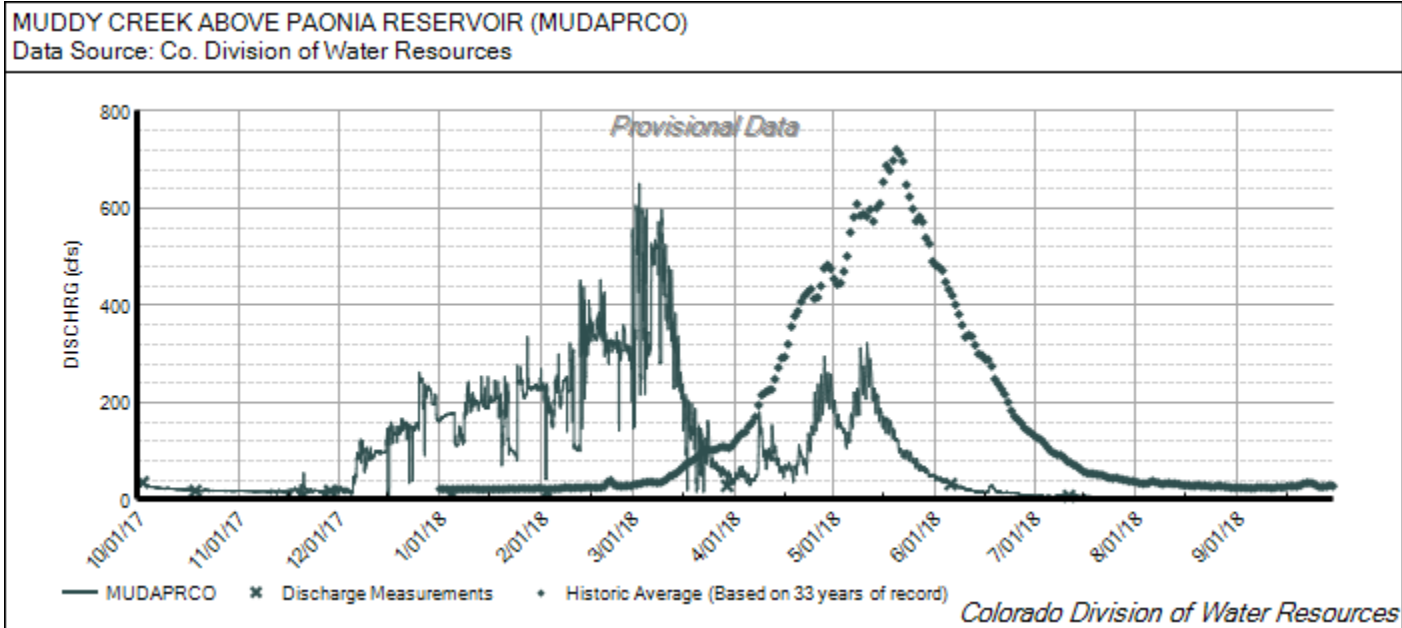


WY 2017: High March 1 SWE, Dry Spring, Avg Dust

MUDDY CREEK ABOVE PAONIA RESERVOIR (MUDAPRCO)
Data Source: Co. Division of Water Resources



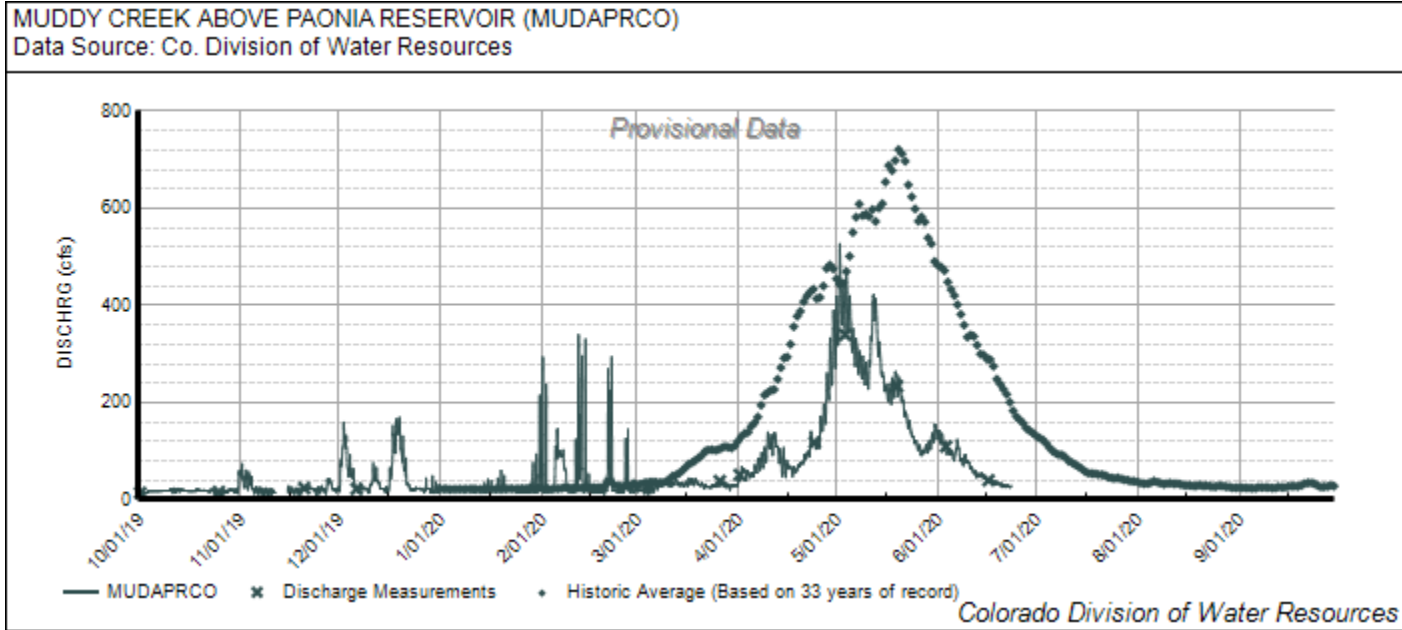
WY 2018: Low March 1 SWE, Dry Spring, Avg Dust



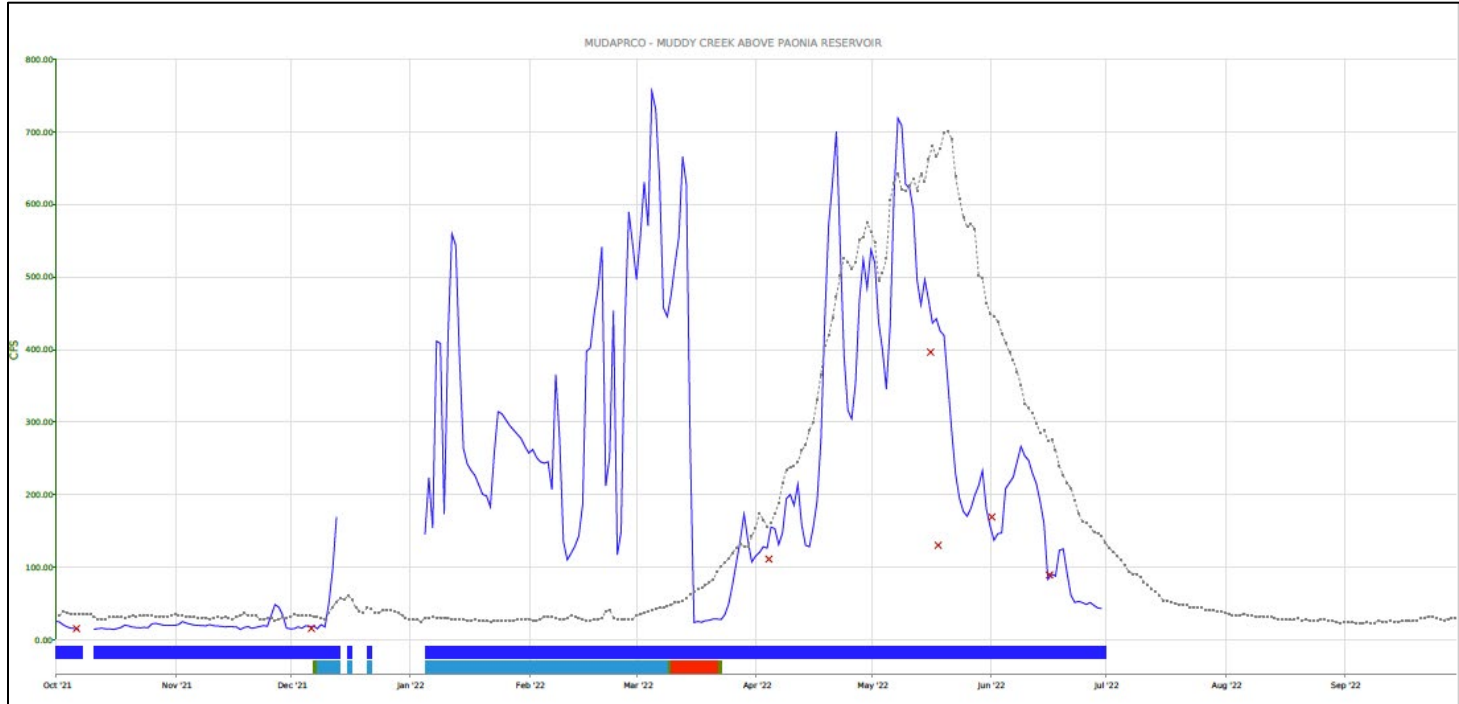
WY 2019: Avg March 1 SWE, Wet Spring, Avg Dust



WY 2020: Avg March 1 SWE, Dry Spring, Min Dust



WY 2022: Low March 1 SWE, Dry Spring, Max Dust



WY 2023: High March 1 SWE, Avg Spring, Max Dust

