

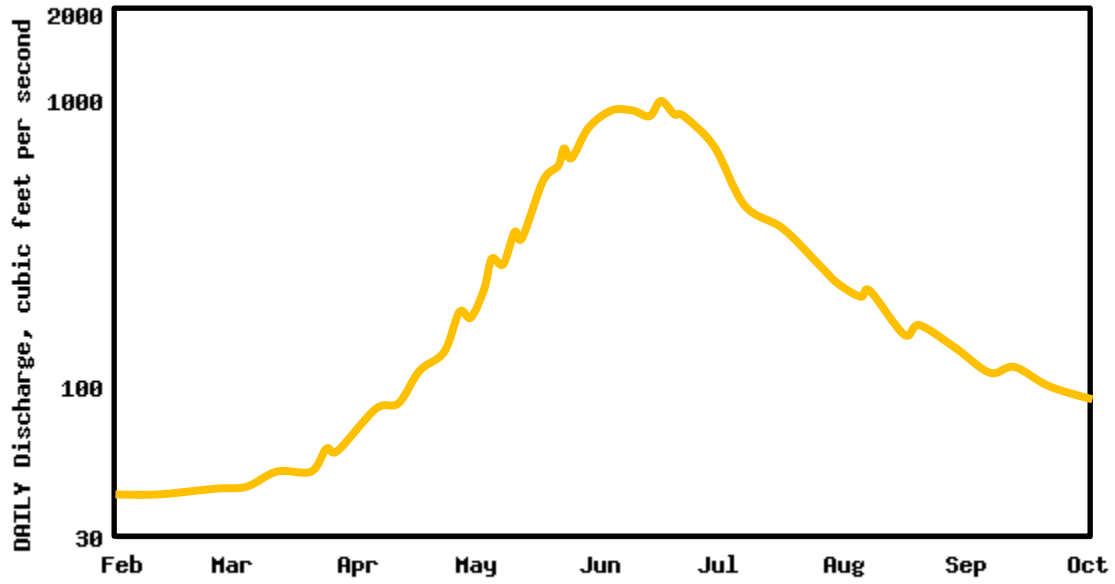
# Gunnison Watershed - Lake Fork

Slumgullion Snotel

		Dry Spring	Avg Spring	Wet Spring
LOW March 1 SWE	Min Dust			
	Avg Dust	2018		
	Max Dust	2013, 2022		
AVG March 1 SWE	Min Dust			2007, 2015
	Avg Dust	2012, 2021		
	Max Dust	2006	2009, 2010	
HIGH March 1 SWE	Min Dust			
	Avg Dust	2020	2008, 2014, 2016, 2017	2011, 2019
	Max Dust			

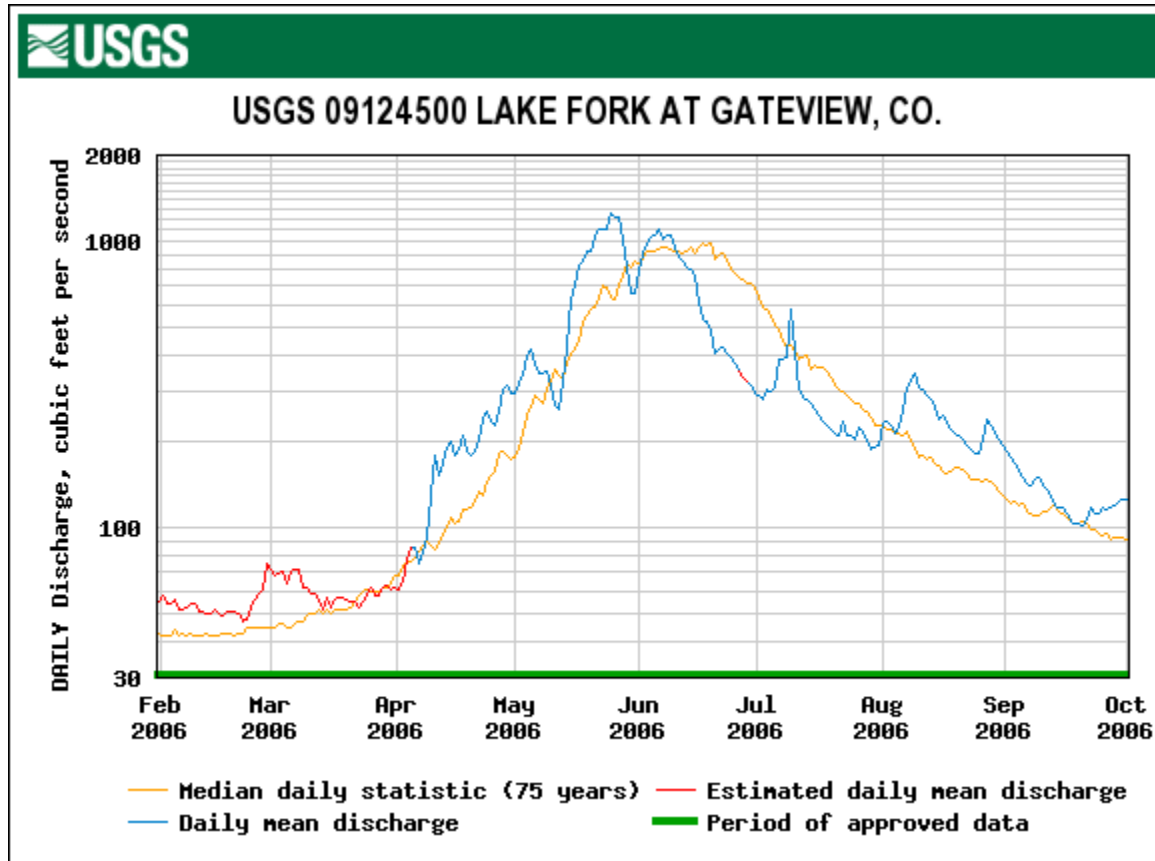


### USGS 09124500 LAKE FORK AT GATEVIEW, CO.

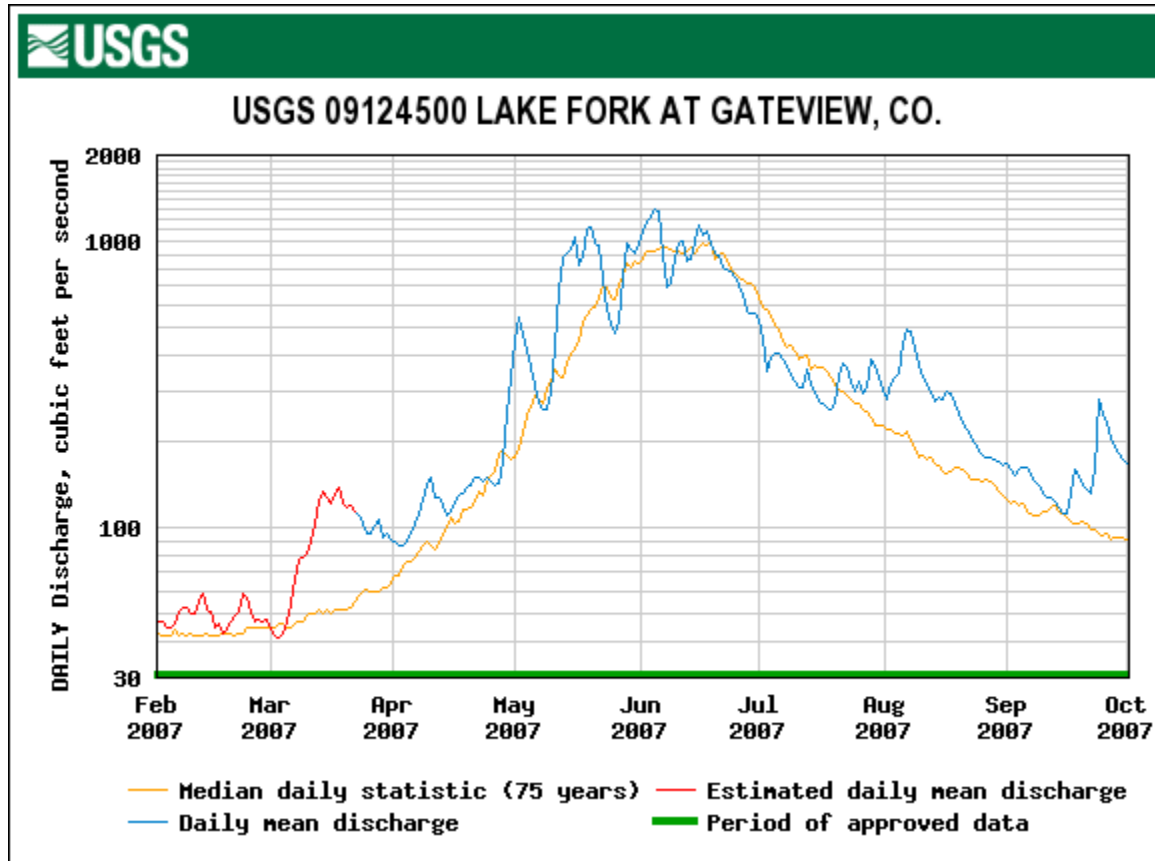


— Median daily statistic (75 years) — Estimated daily mean discharge  
— Daily mean discharge — Period of approved data

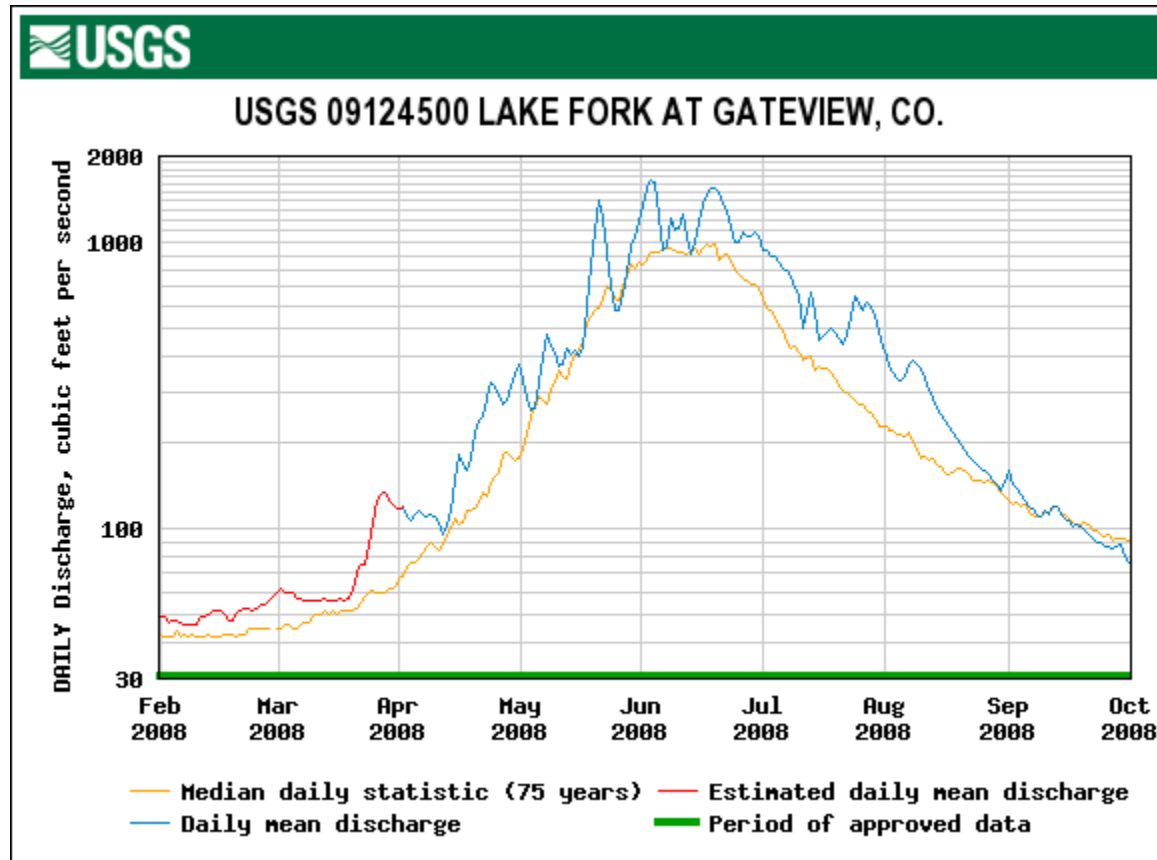
WY 2006: Avg March 1 SWE, Dry Spring, Max- Dust



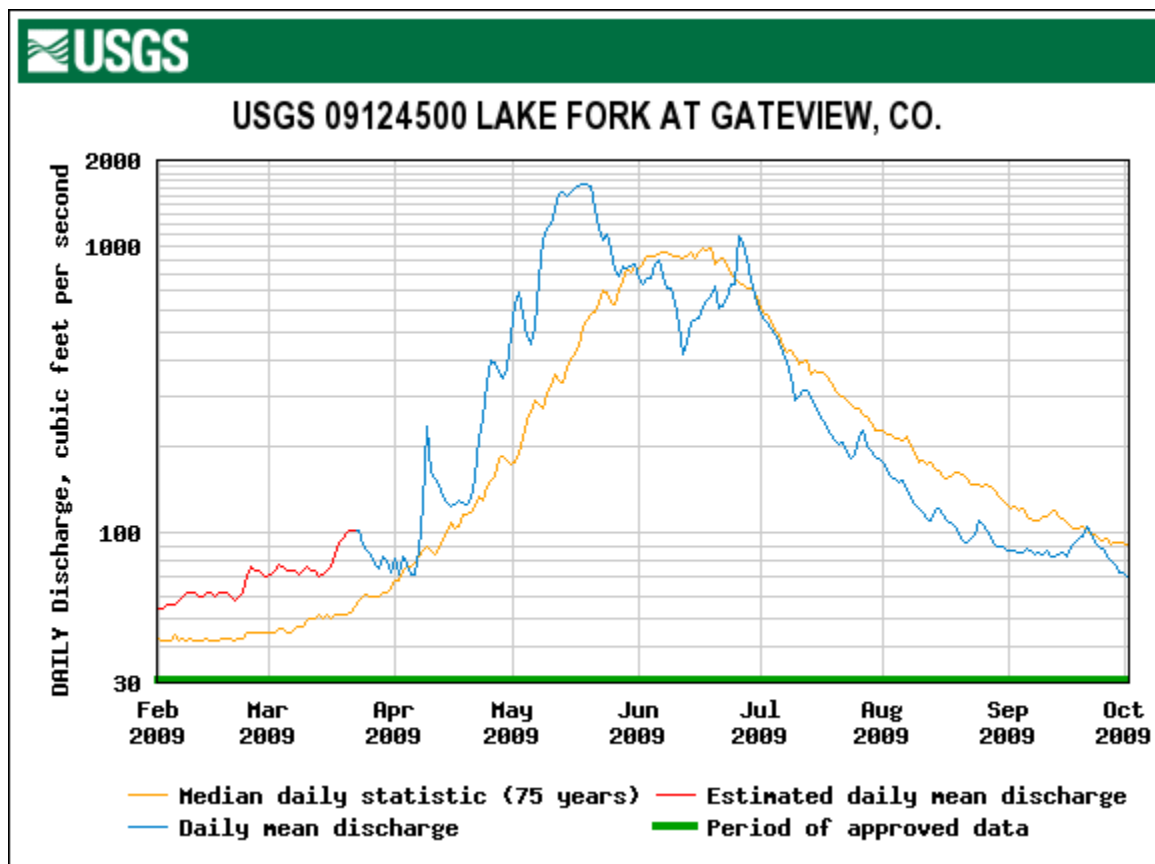
WY 2007: Avg March 1 SWE, Wet Spring, Min+ Dust



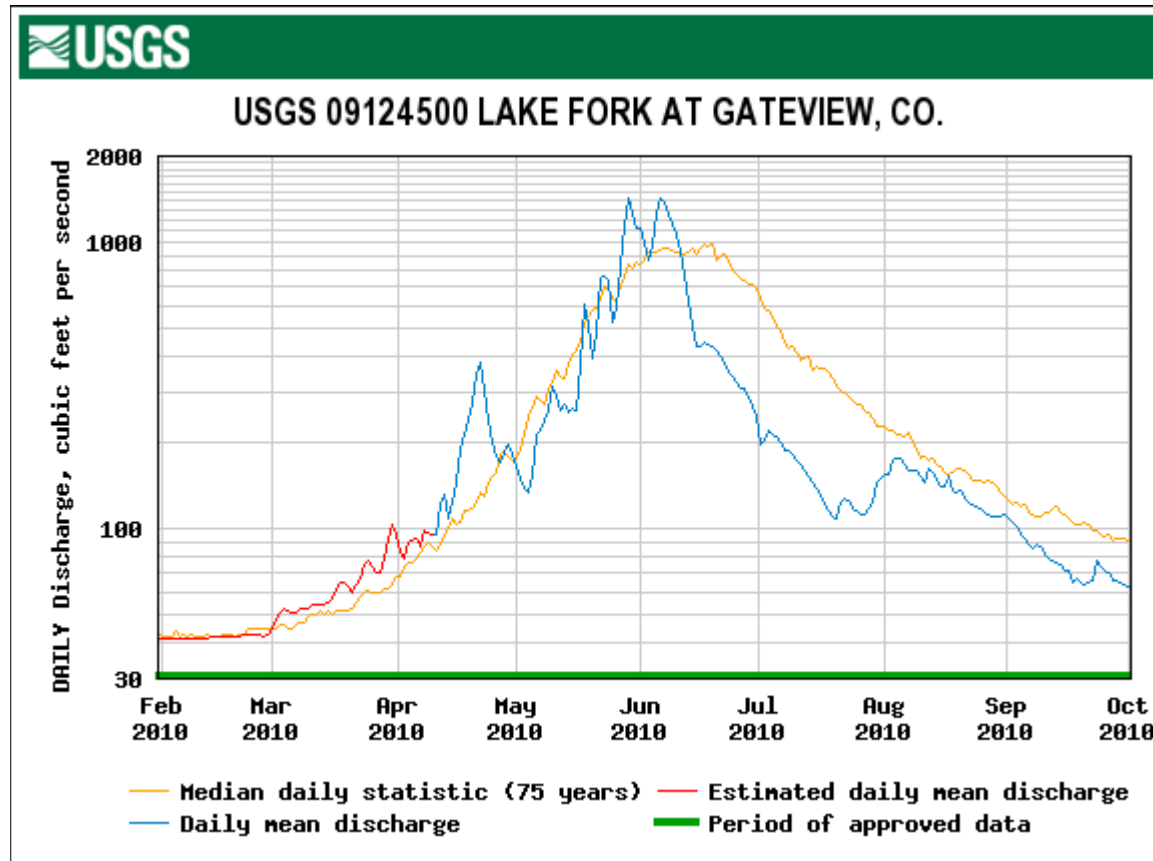
WY 2008: High March 1 SWE, Avg Spring, Avg Dust



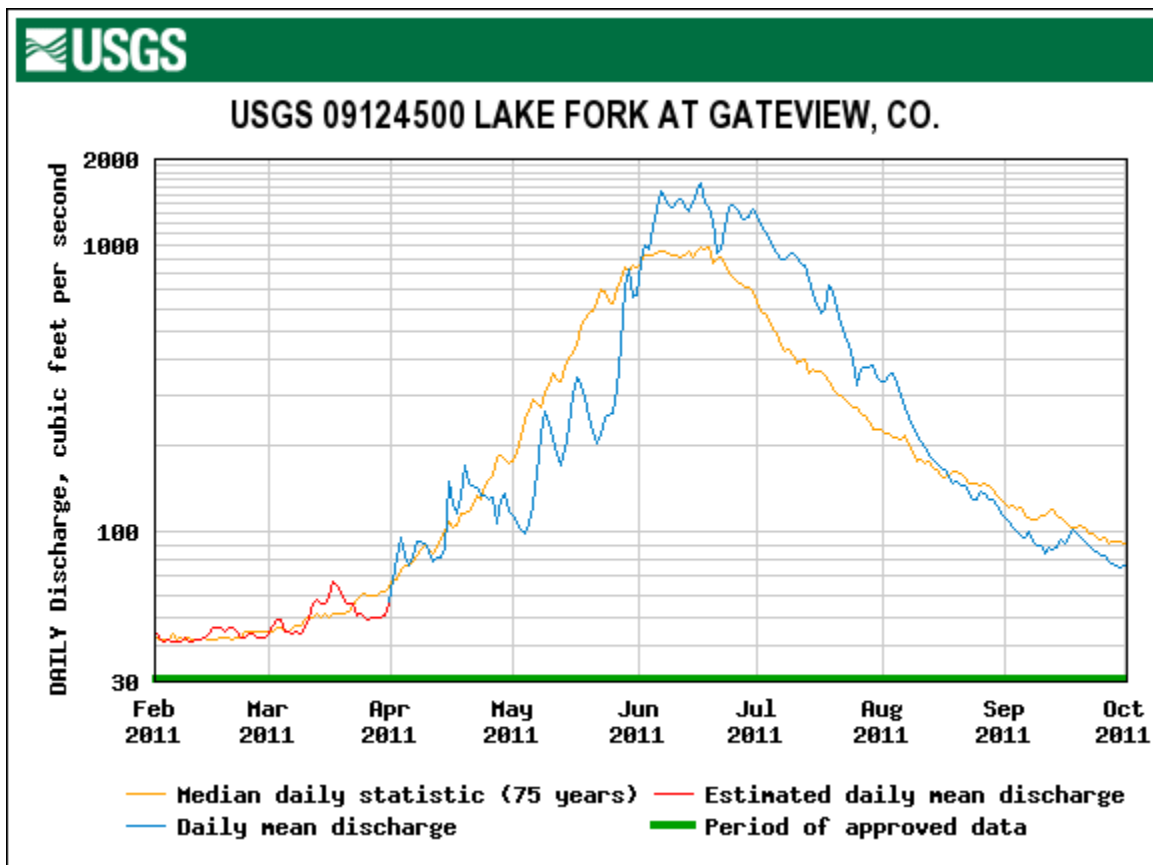
# WY 2009: Avg March 1 SWE, Avg Spring, Max Dust



# WY 2010: Avg March 1 SWE, Avg Spring, Max- Dust

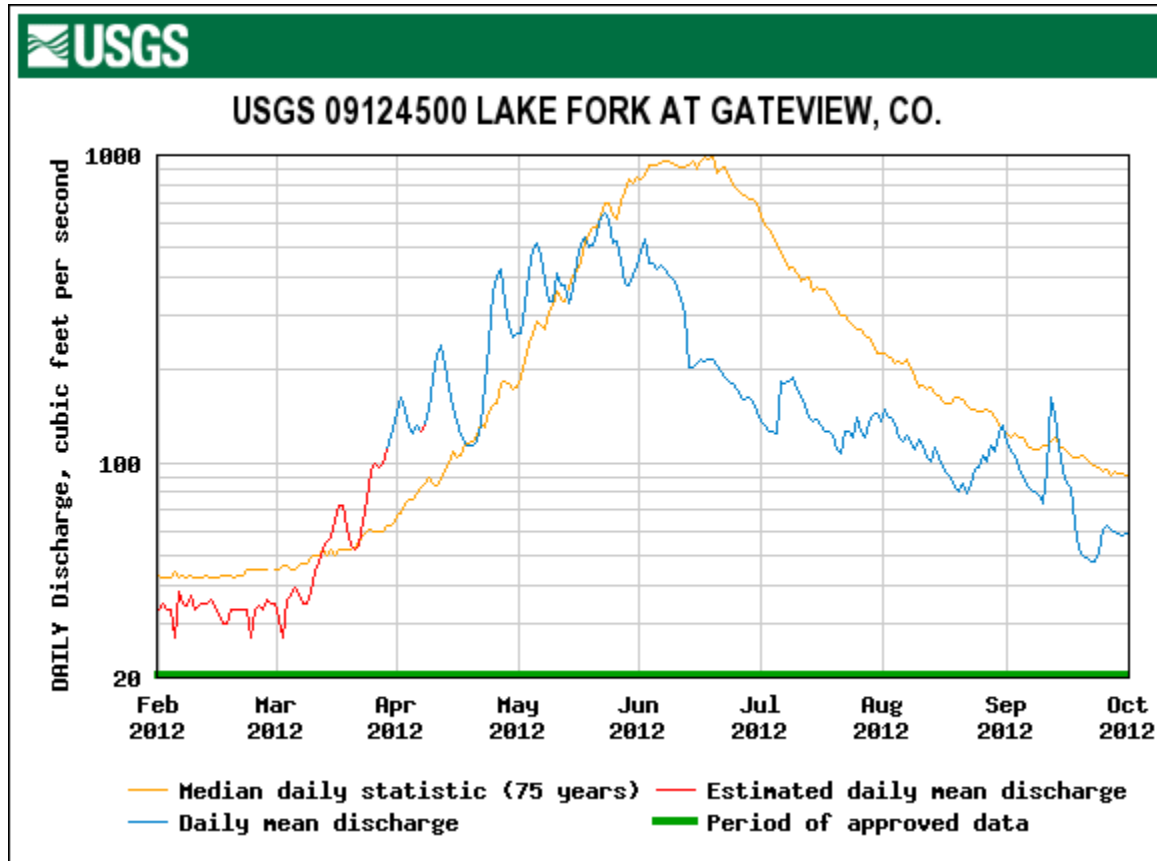


# WY 2011: High March 1 SWE, Wet Spring, Avg Dust

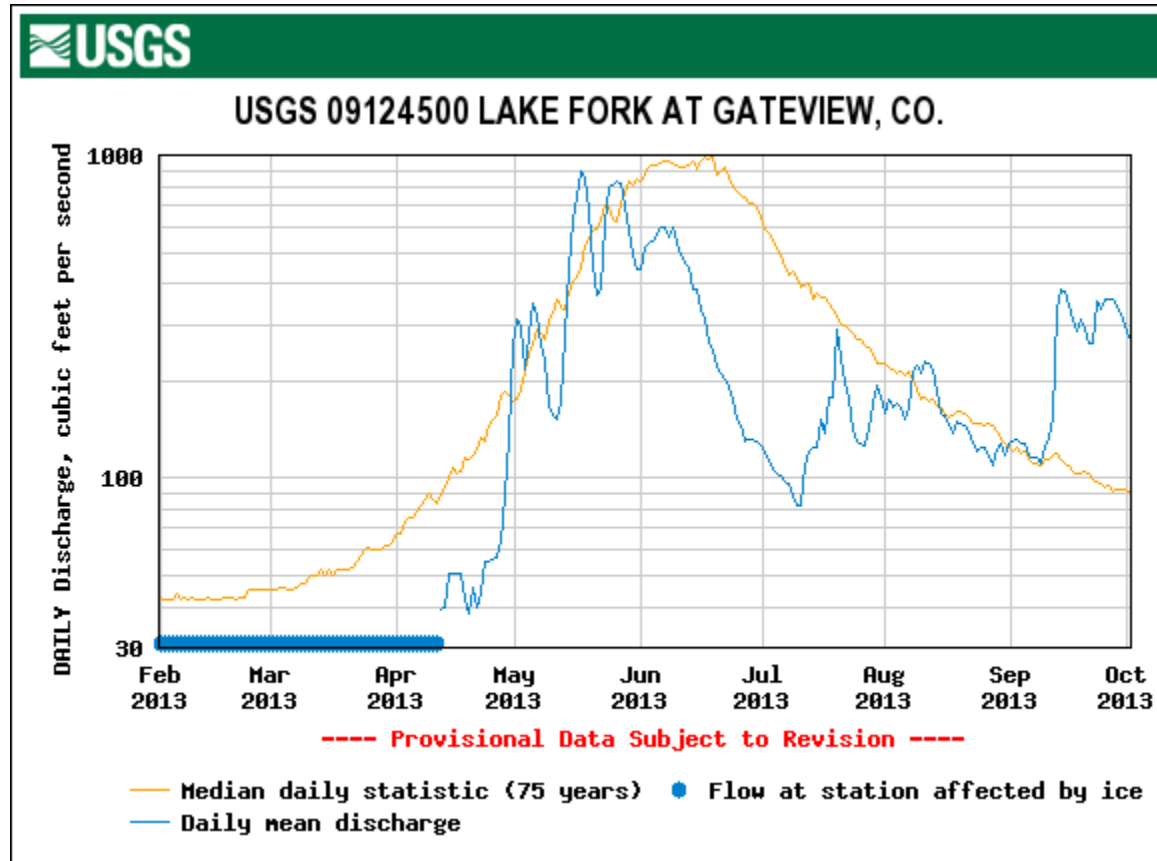




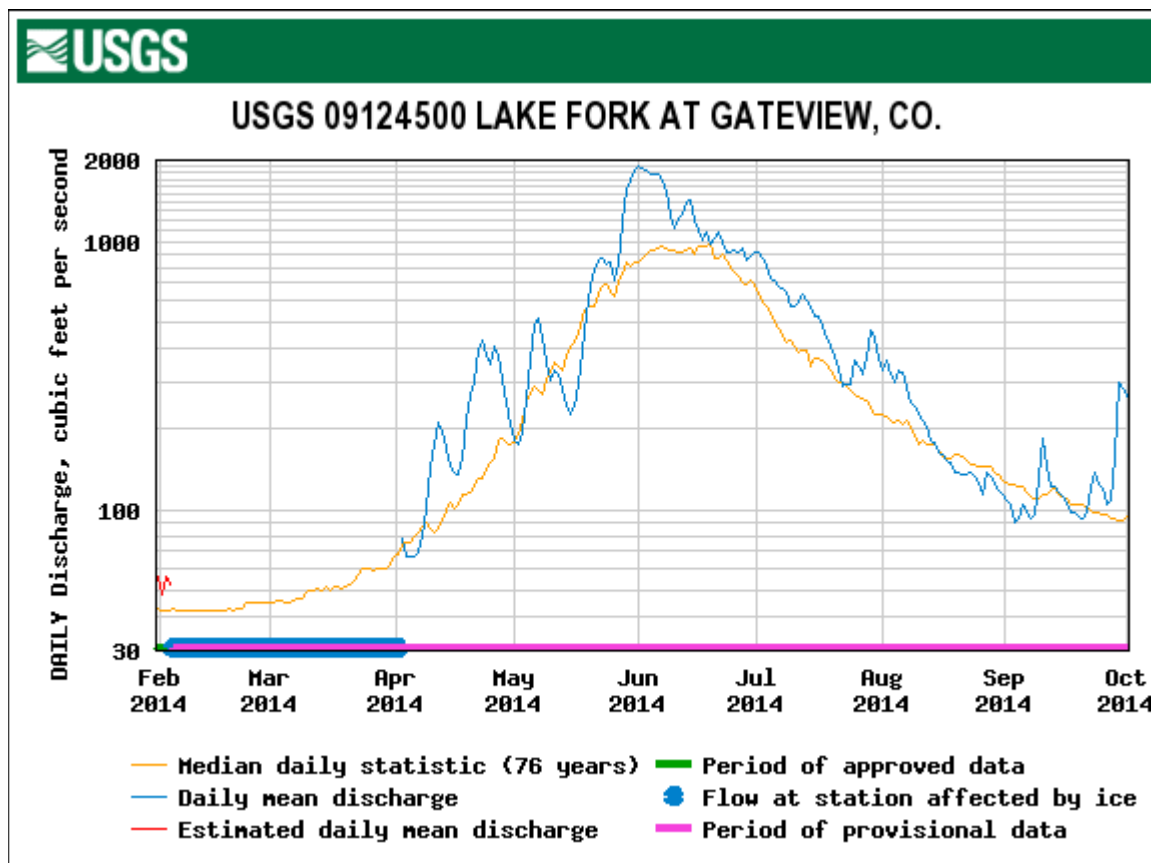
# WY 2012: Avg March 1 SWE, Dry Spring, Avg Dust



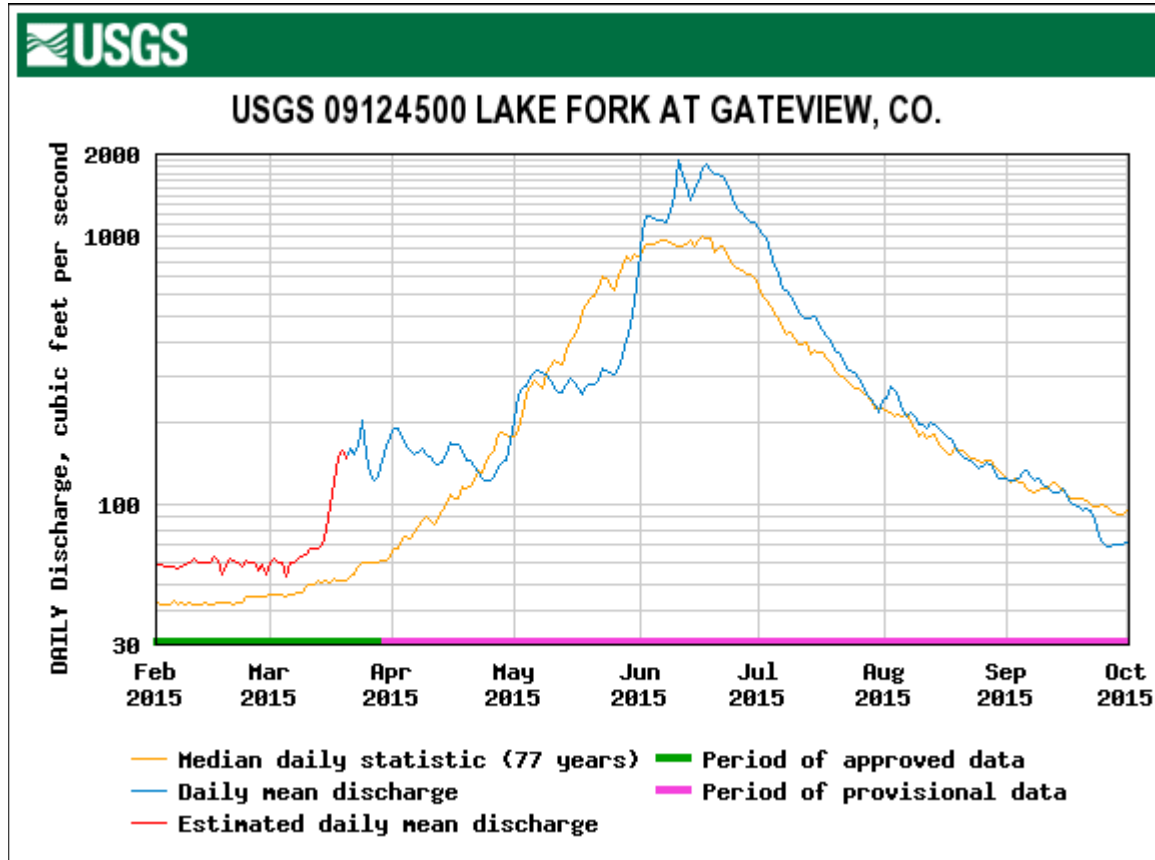
WY 2013: Low March 1 SWE, Dry Spring, Max Dust



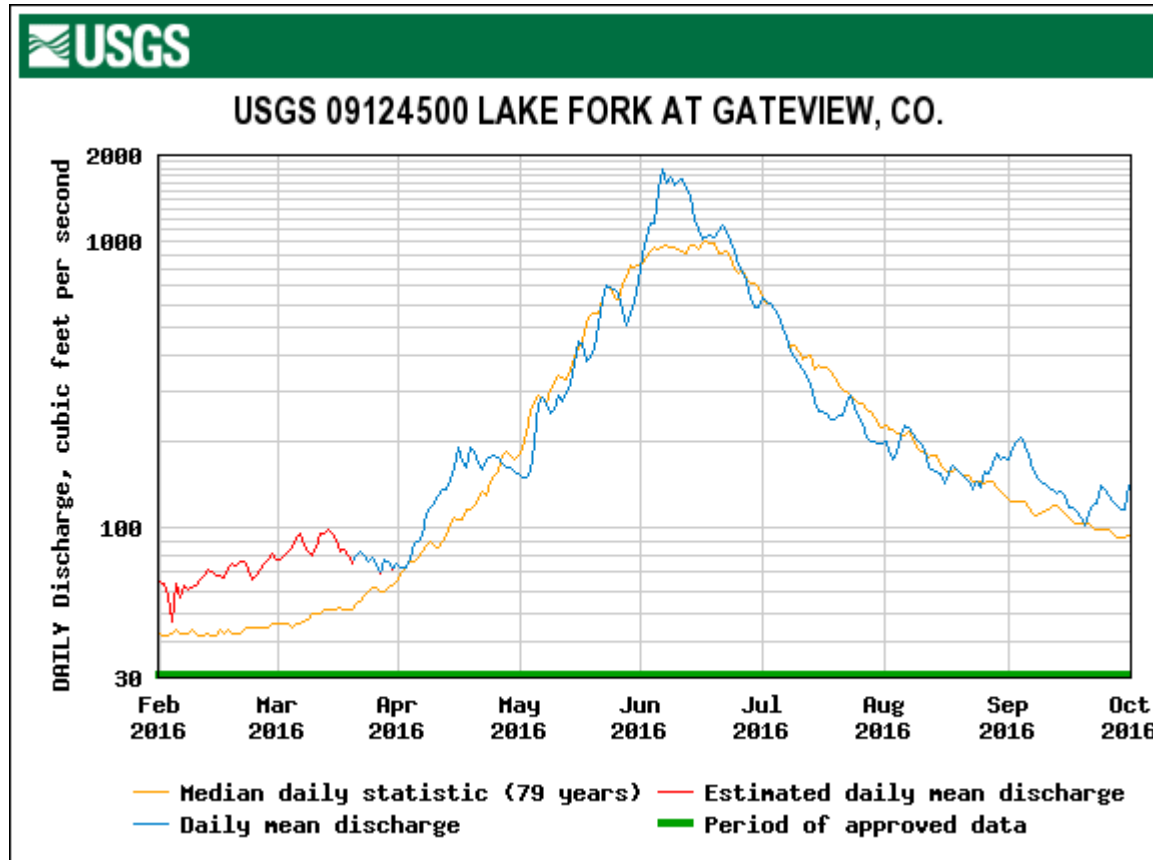
# WY 2014: High March 1 SWE, Avg Spring, Avg Dust



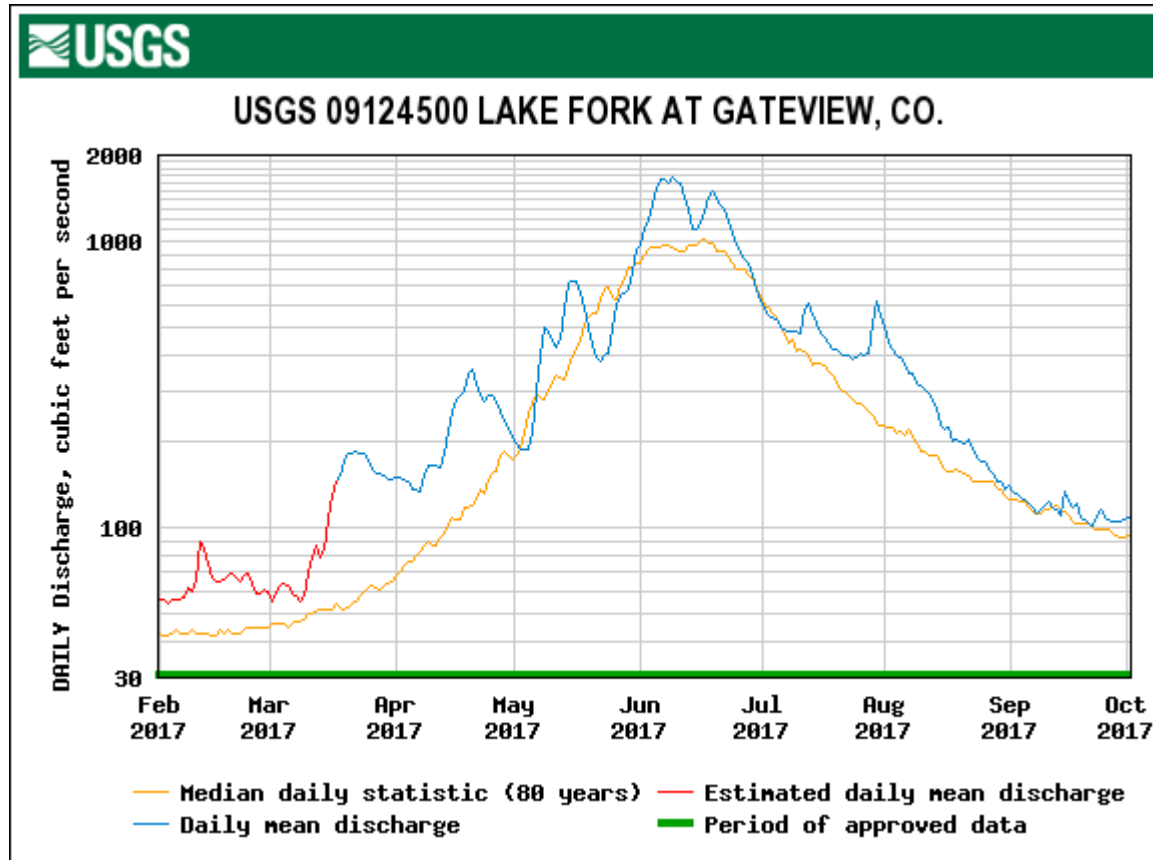
# WY 2015: Avg March 1 SWE, Wet Spring, Min Dust



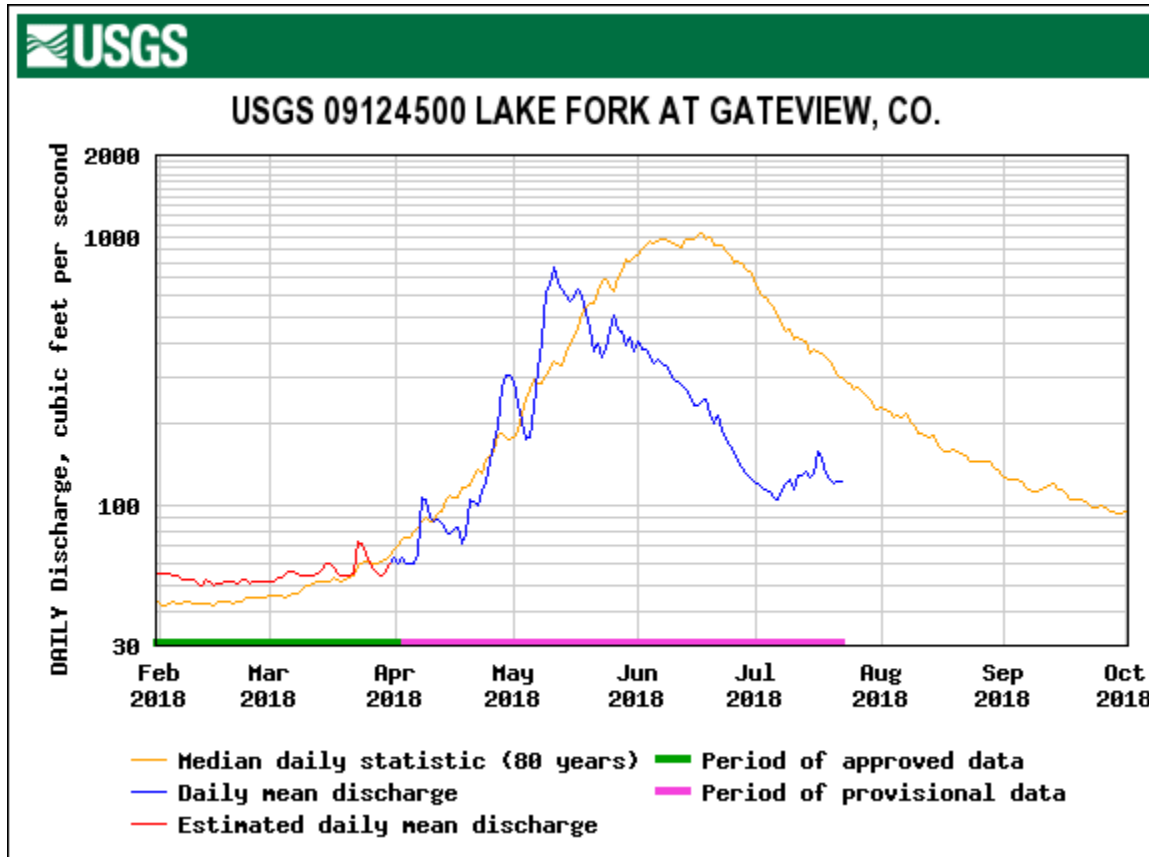
WY 2016: High March 1 SWE, Avg Spring, Avg Dust



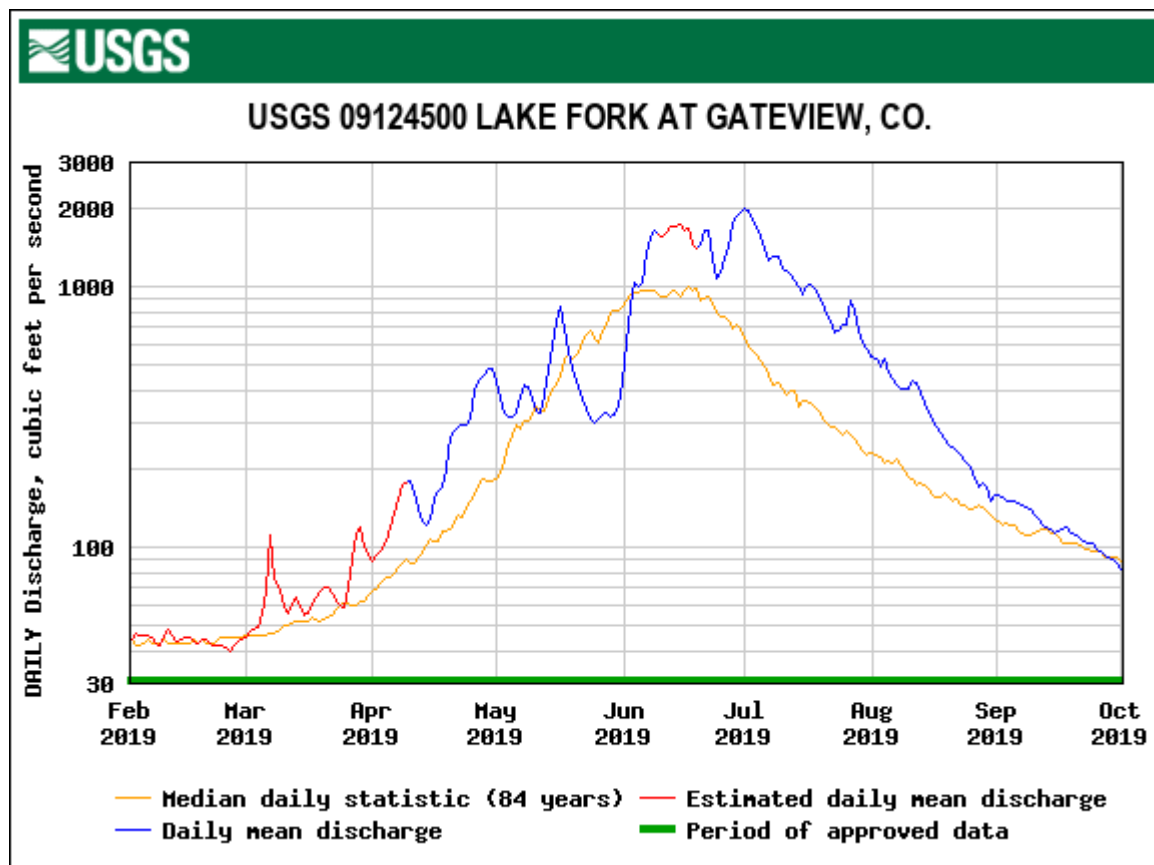
# WY 2017: High March 1 SWE, Avg Spring, Avg Dust



WY 2018: Low March 1 SWE, Dry Spring, Avg Dust

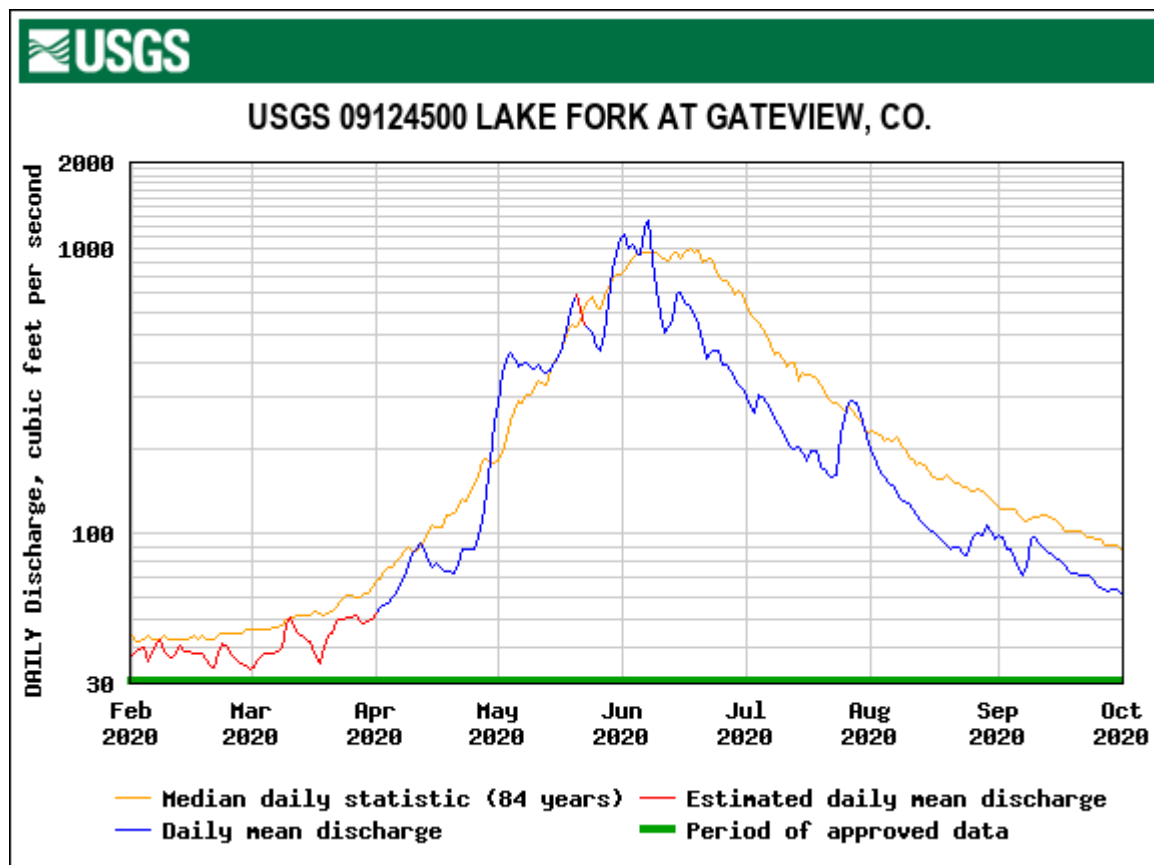


## WY 2019: High March 1 SWE, Wet Spring, Avg Dust

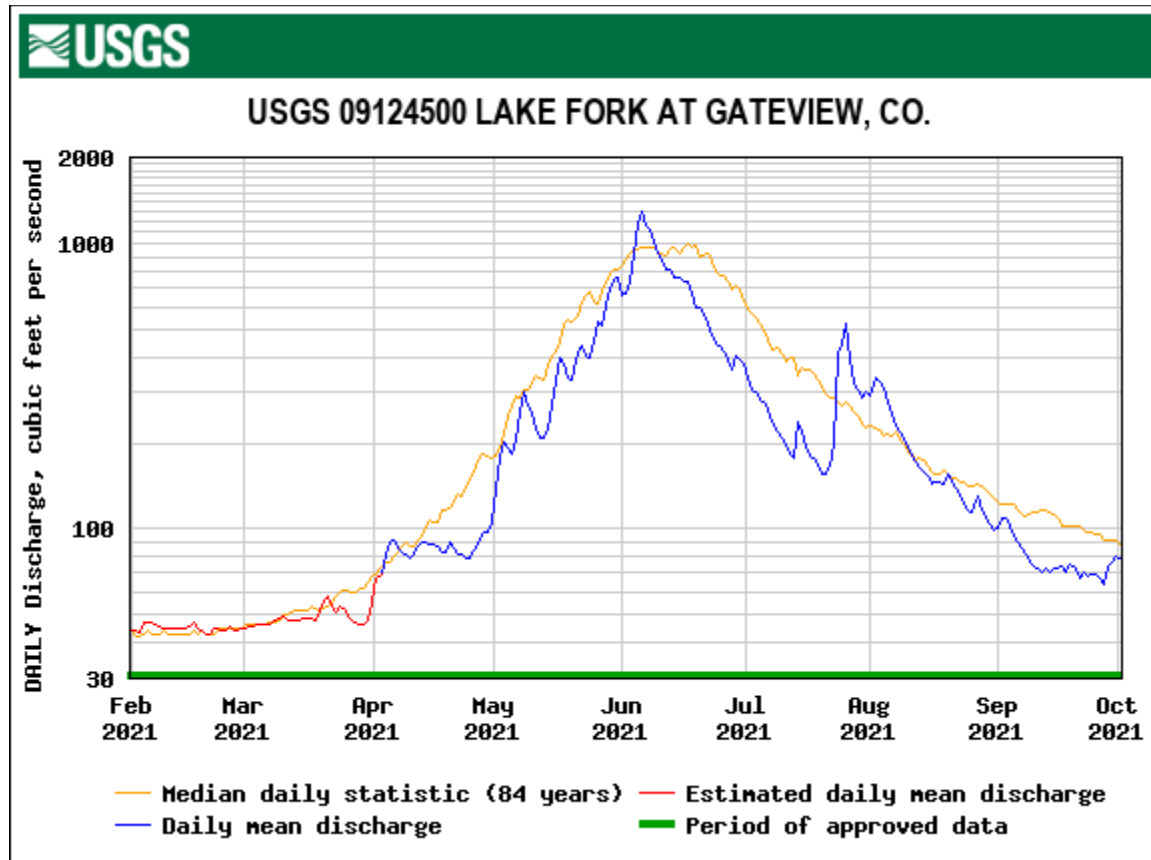




## WY 2020: High March 1 SWE, Dry Spring, Avg Dust



WY 2021: Low March 1 SWE, Dry Spring, Avg Dust



WY 2022: Low March 1 SWE, Dry Spring, Max Dust

