

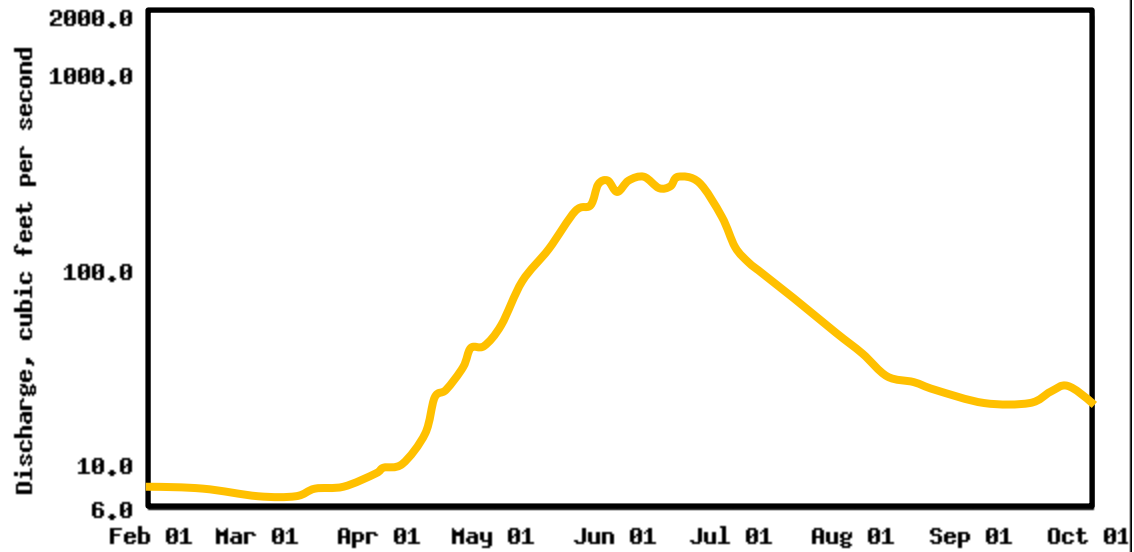
## Upper Colorado River Watershed

Willow Creek Pass Snotel

		Dry Spring	Avg Spring	Wet Spring
<b>LOW March 1 SWE</b>	Min Dust		2015	
	Avg Dust	2012		
	Max Dust			2010
<b>AVG March 1 SWE</b>	Min Dust			
	Avg Dust	2021		
	Max Dust		2009, 2022	2013
<b>HIGH March 1 SWE</b>	Min Dust	2007, 2020	2017	2016
	Avg Dust	2018	2008, 2023	2011, 2014, 2019
	Max Dust	2006		

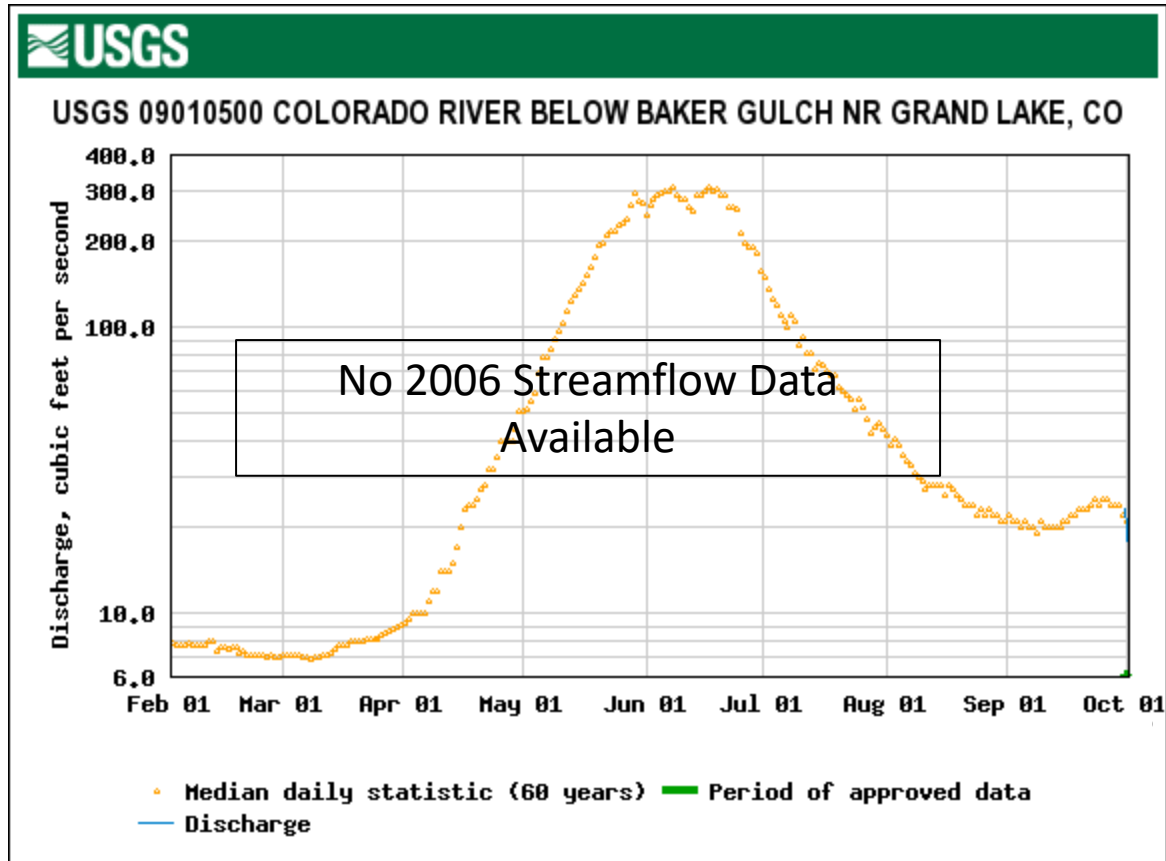


### USGS 09010500 COLORADO RIVER BELOW BAKER GULCH NR GRAND LAKE, CO

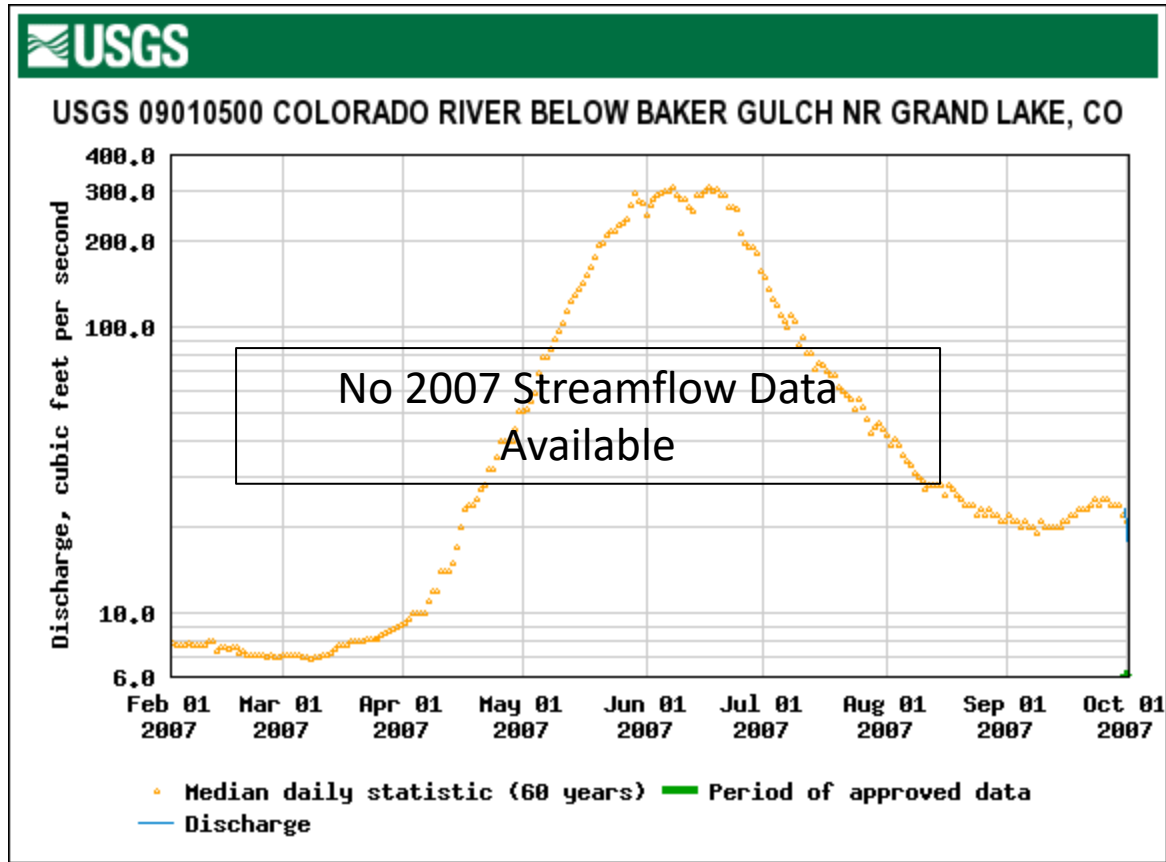


• Median daily statistic (60 years) — Estimated discharge  
— Discharge

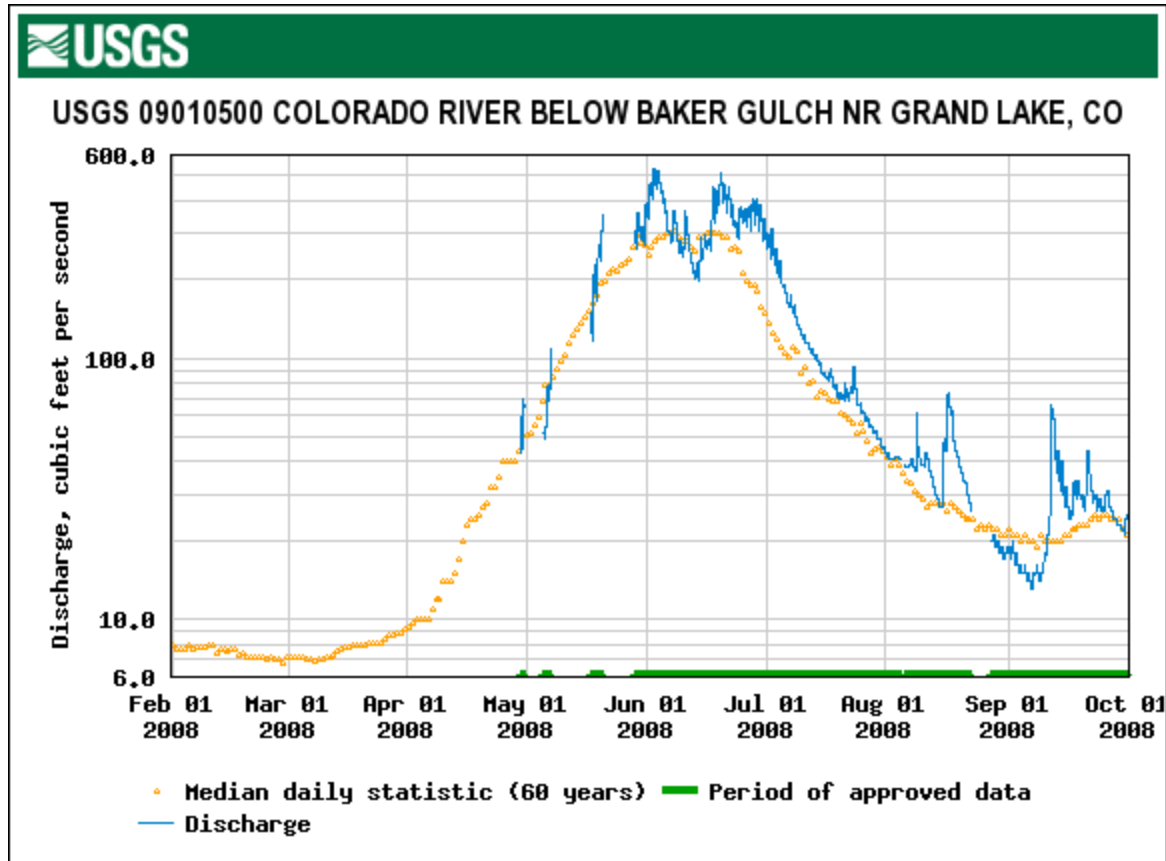
# WY 2006: High March 1 SWE, Dry Spring, Max- Dust



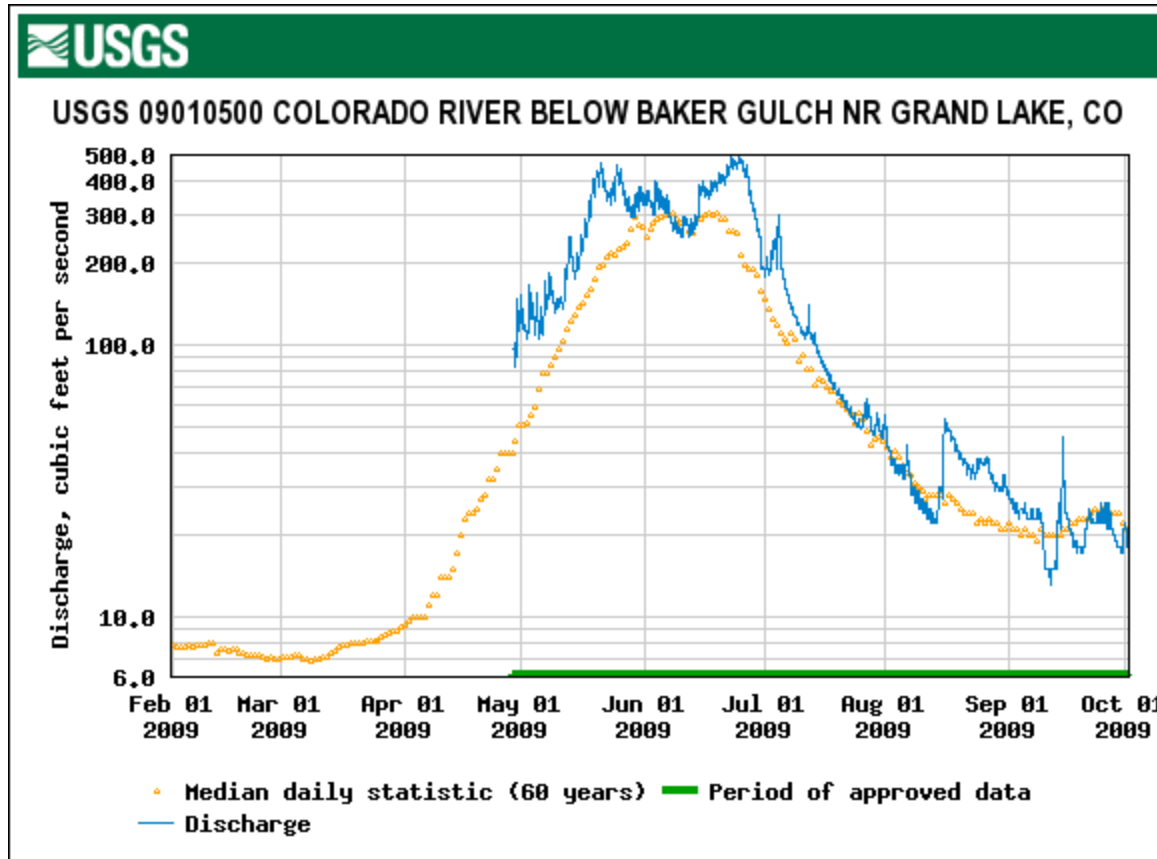
# WY 2007: High March 1 SWE, Dry Spring, Min+ Dust



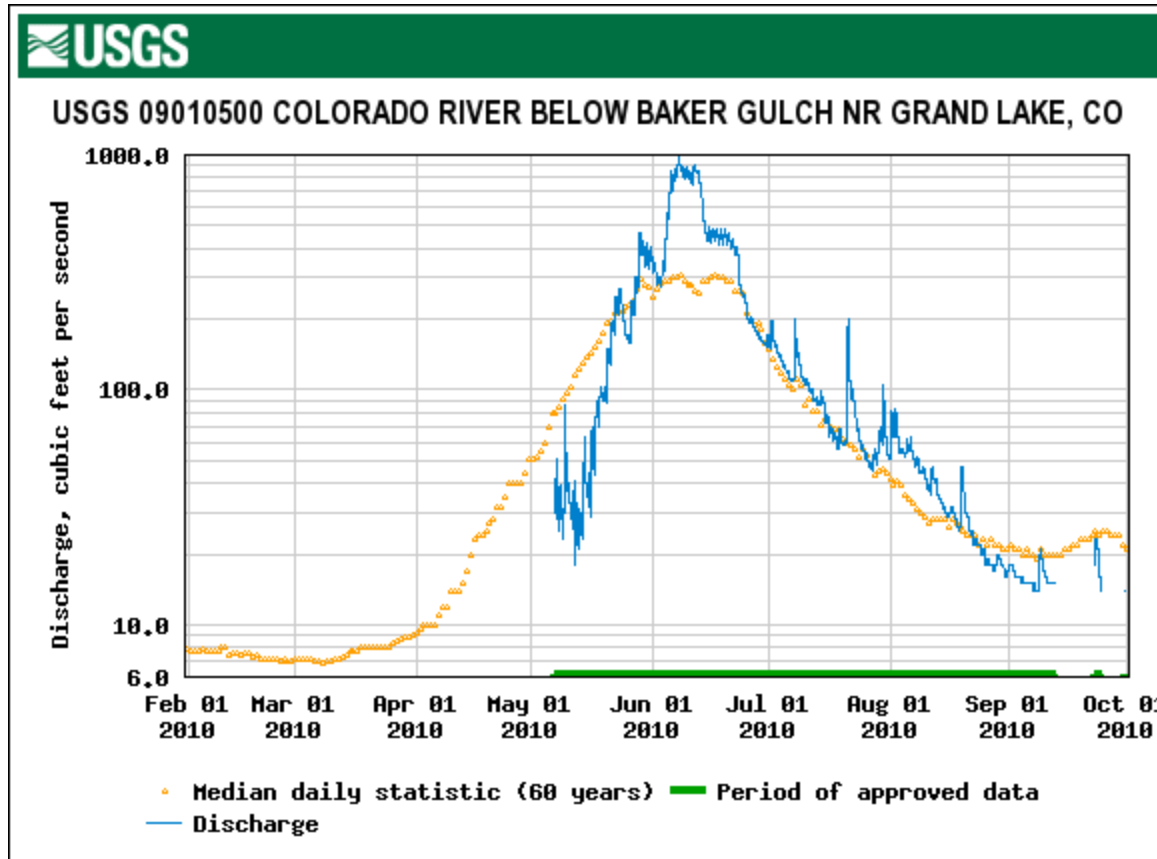
# WY 2008: High March 1 SWE, Avg Spring, Avg Dust



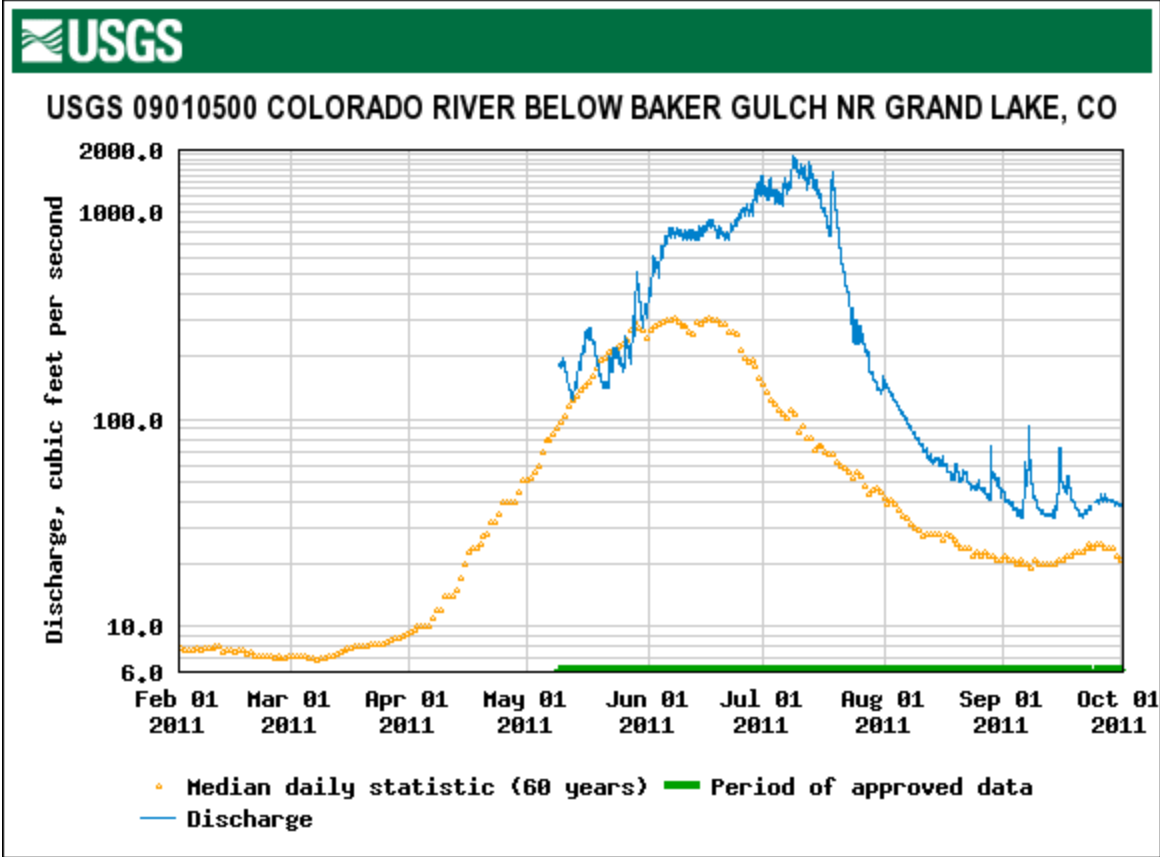
# WY 2009: Avg March 1 SWE, Avg Spring, Max Dust



# WY 2010: Low March 1 SWE, Wet Spring, Max- Dust

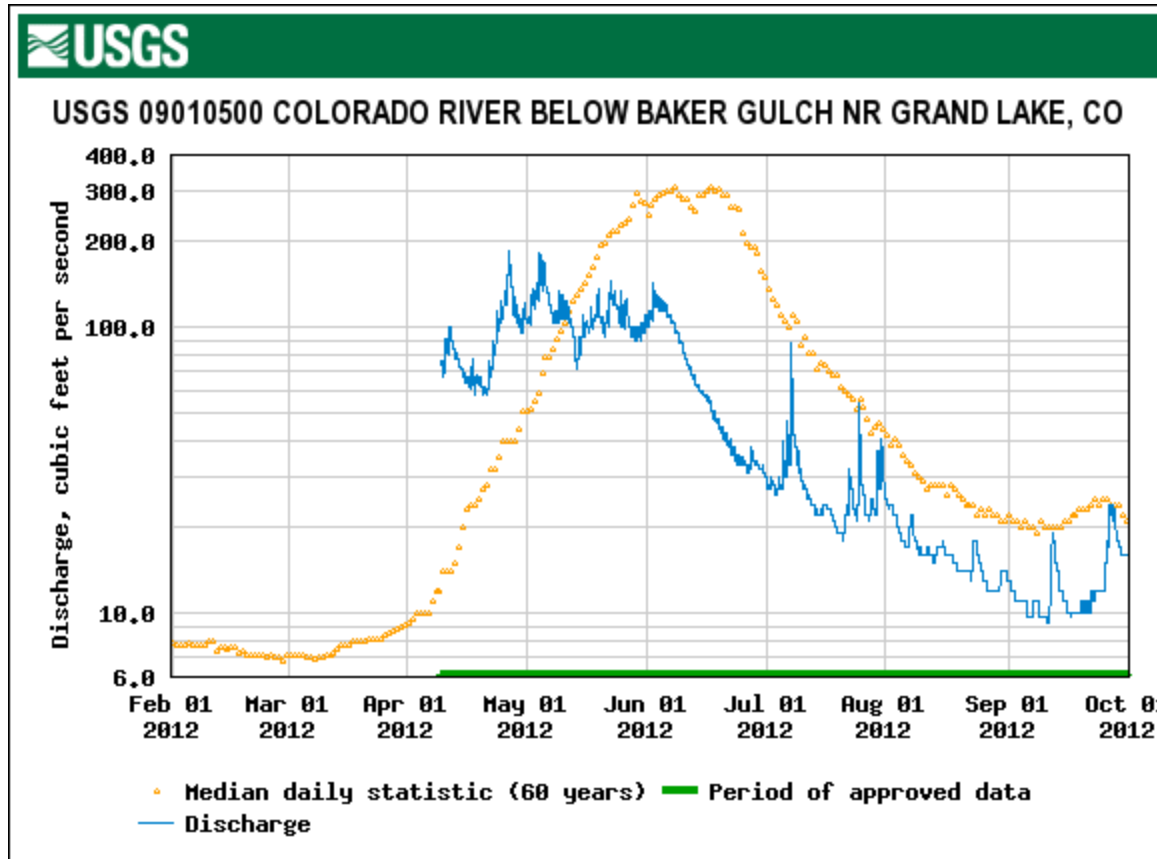


# WY 2011: High March 1 SWE, Wet Spring, Avg Dust

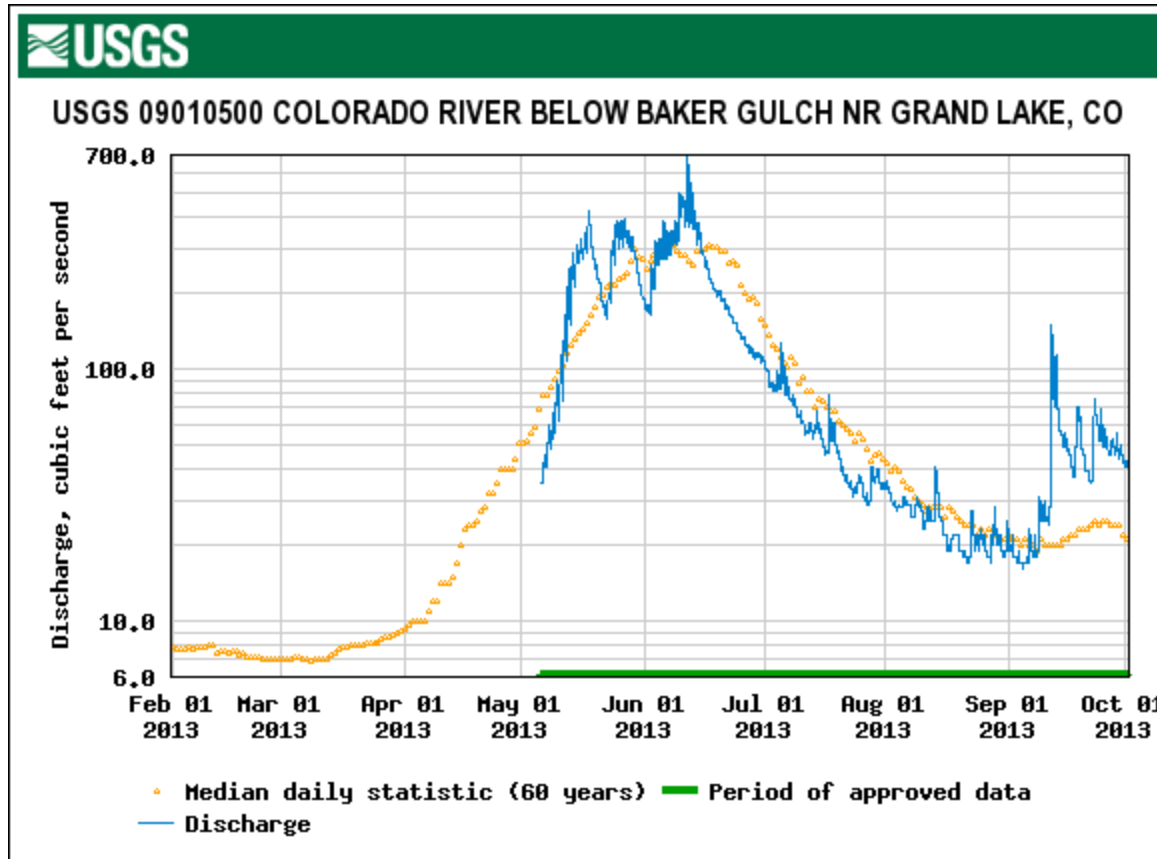




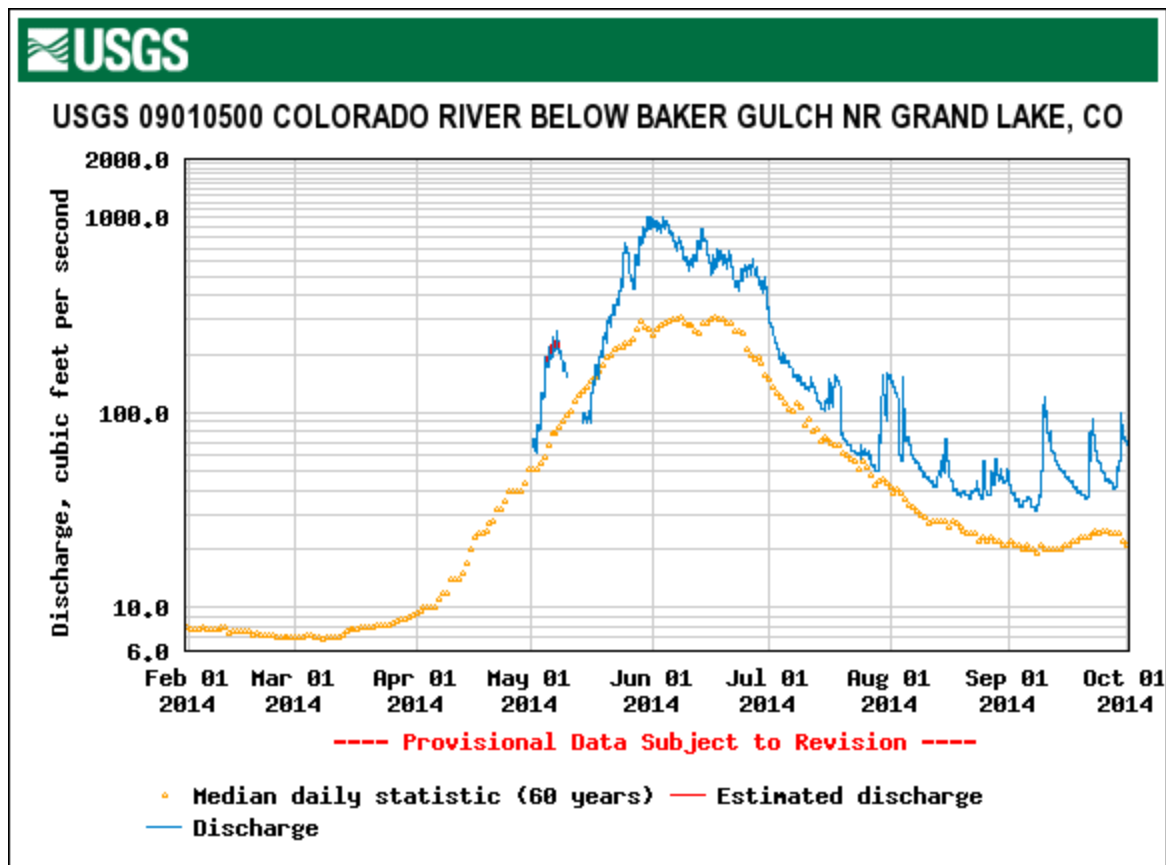
# WY 2012: Low March 1 SWE, Dry Spring, Avg Dust



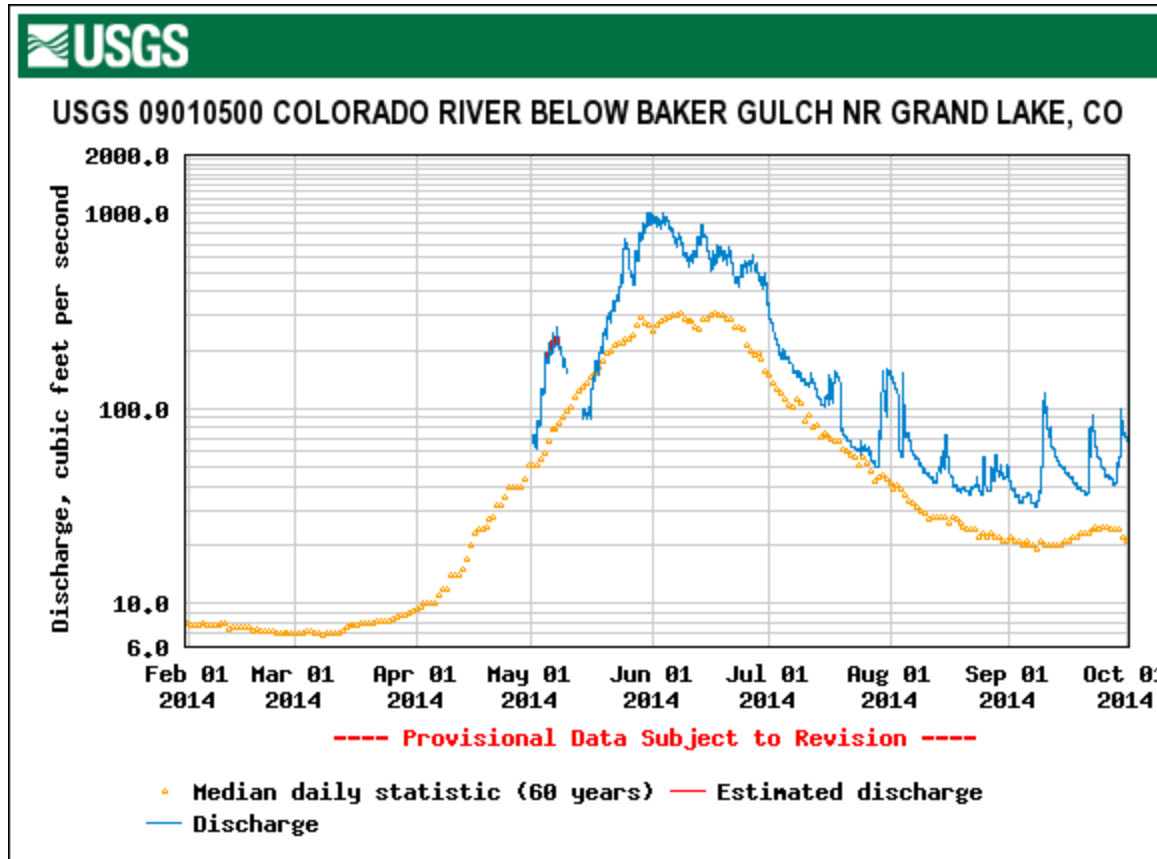
# WY 2013: Avg March 1 SWE, Wet Spring, Max Dust



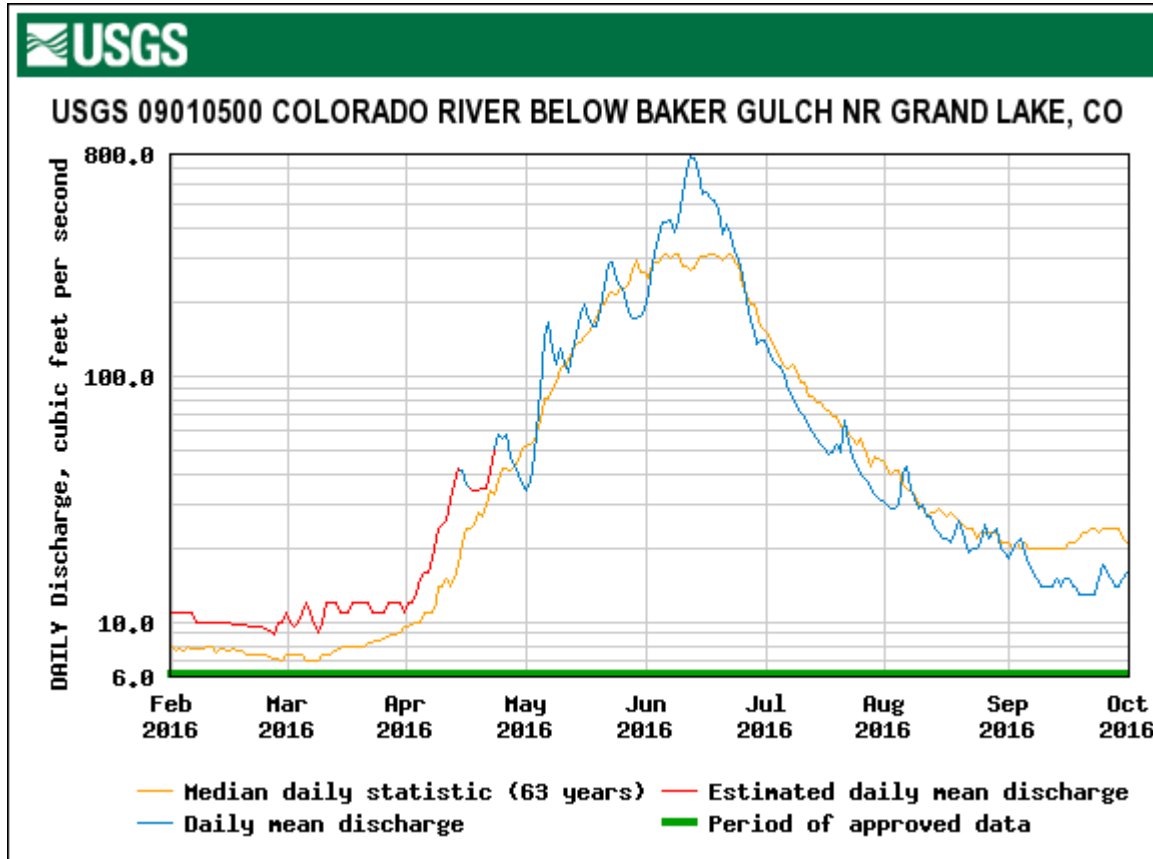
# WY 2014: High March 1 SWE, Wet Spring, Avg Dust



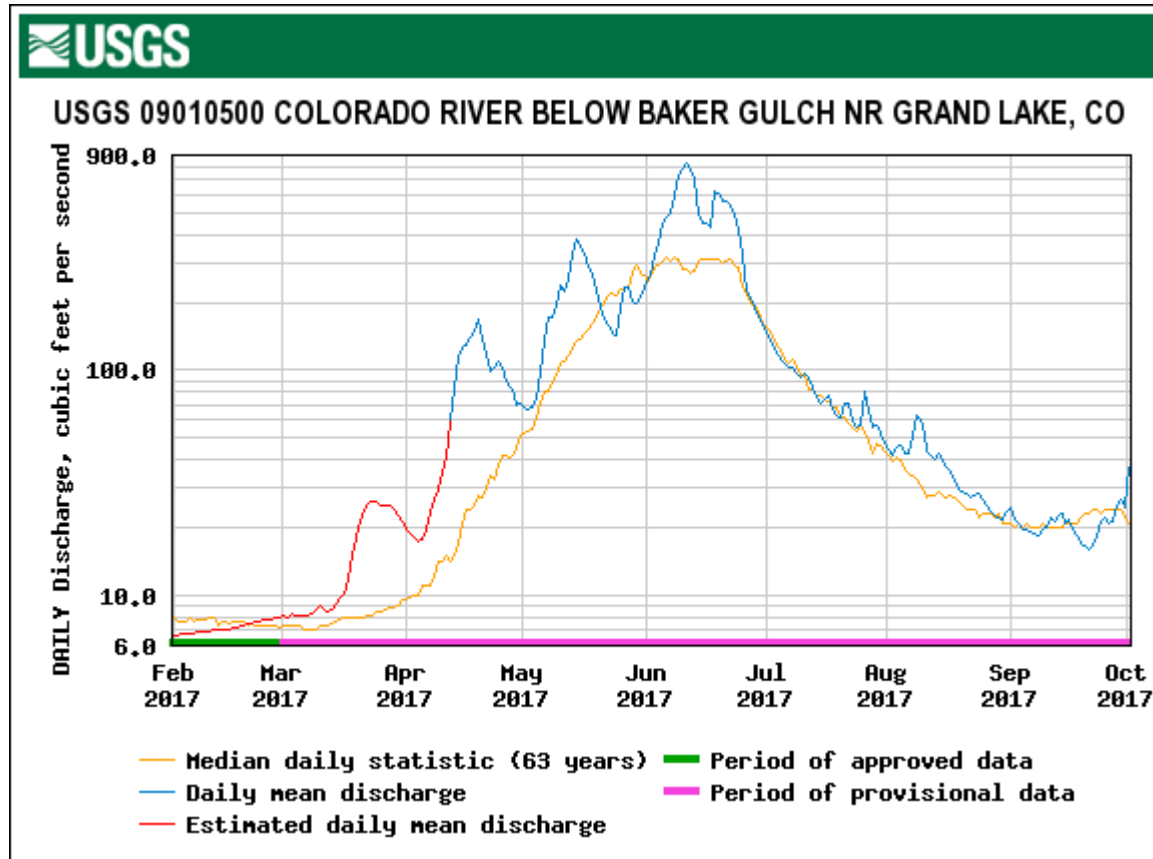
# WY 2015: Low March 1 SWE, Avg Spring, Min Dust



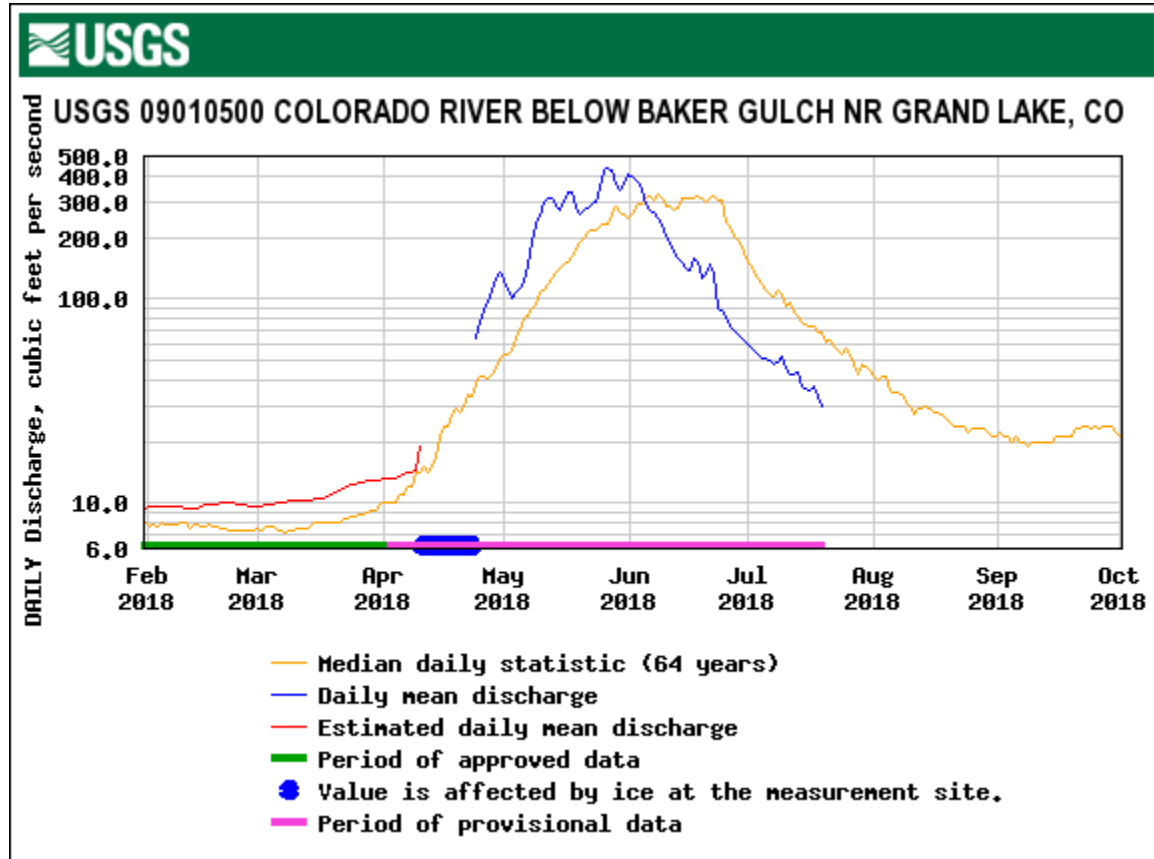
# WY 2016: High March 1 SWE, Wet Spring, Min Dust



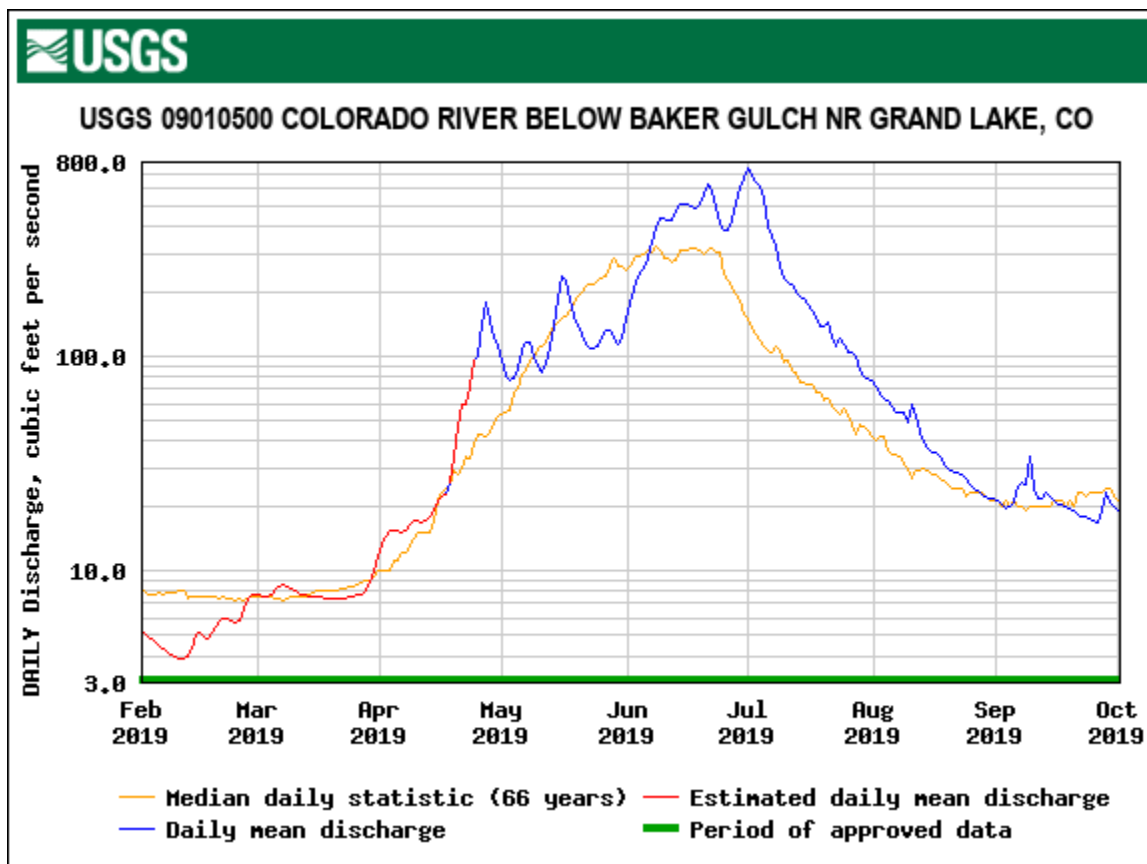
# WY 2017: High March 1 SWE, Avg Spring, Min Dust



# WY 2018: High March 1 SWE, Dry Spring, Avg Dust

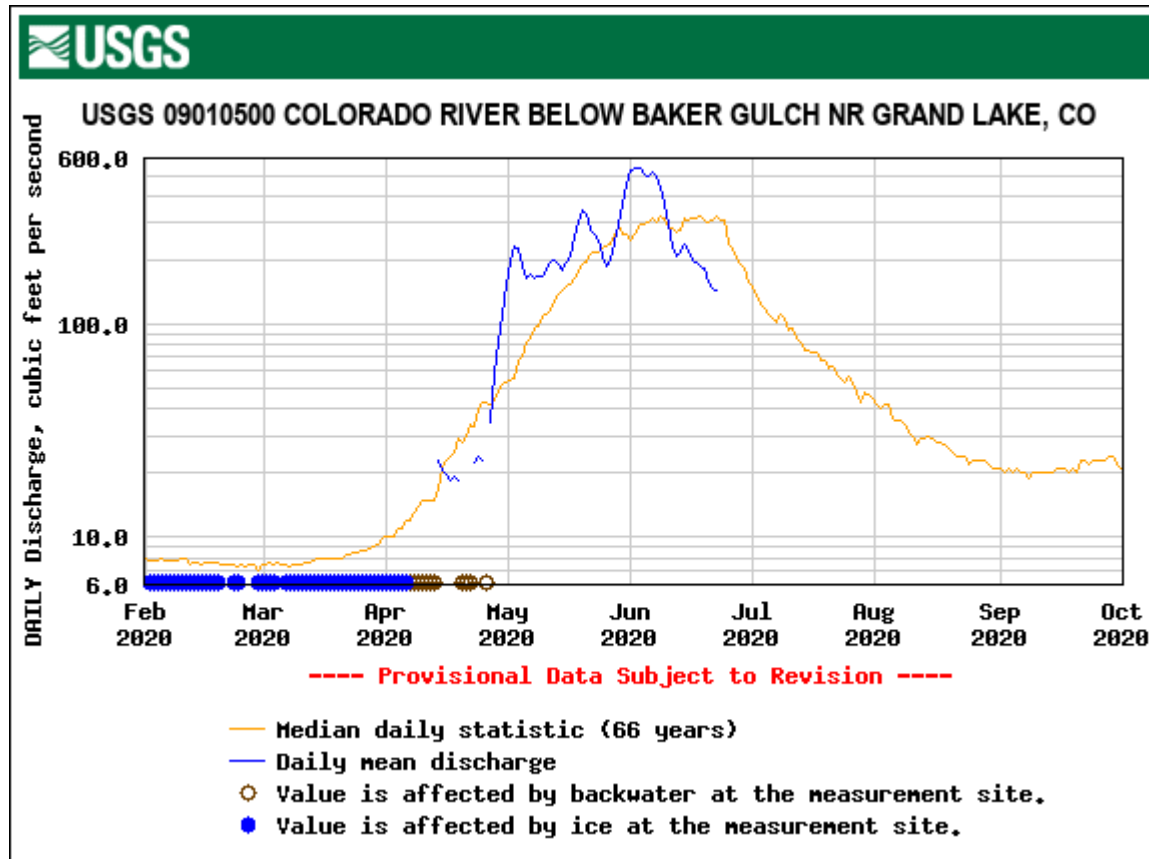


## WY 2019: High March 1 SWE, Wet Spring, Avg Dust

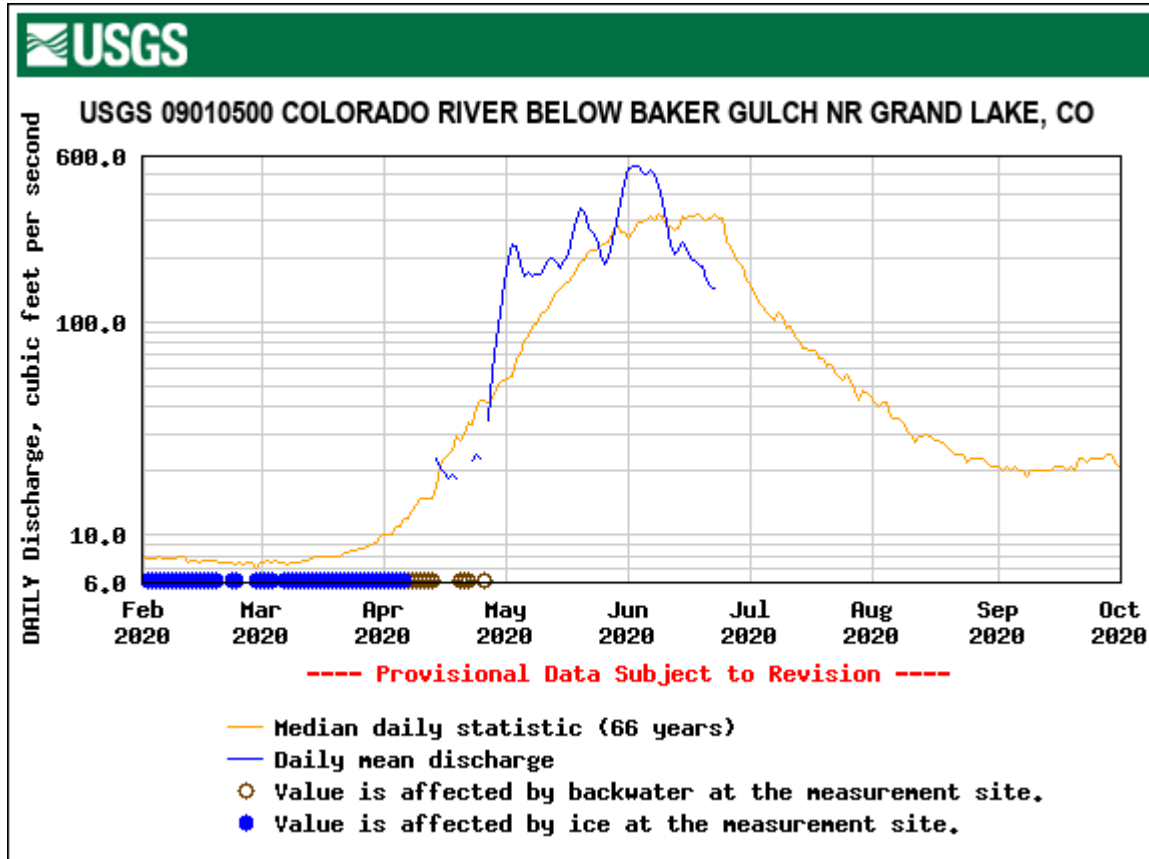




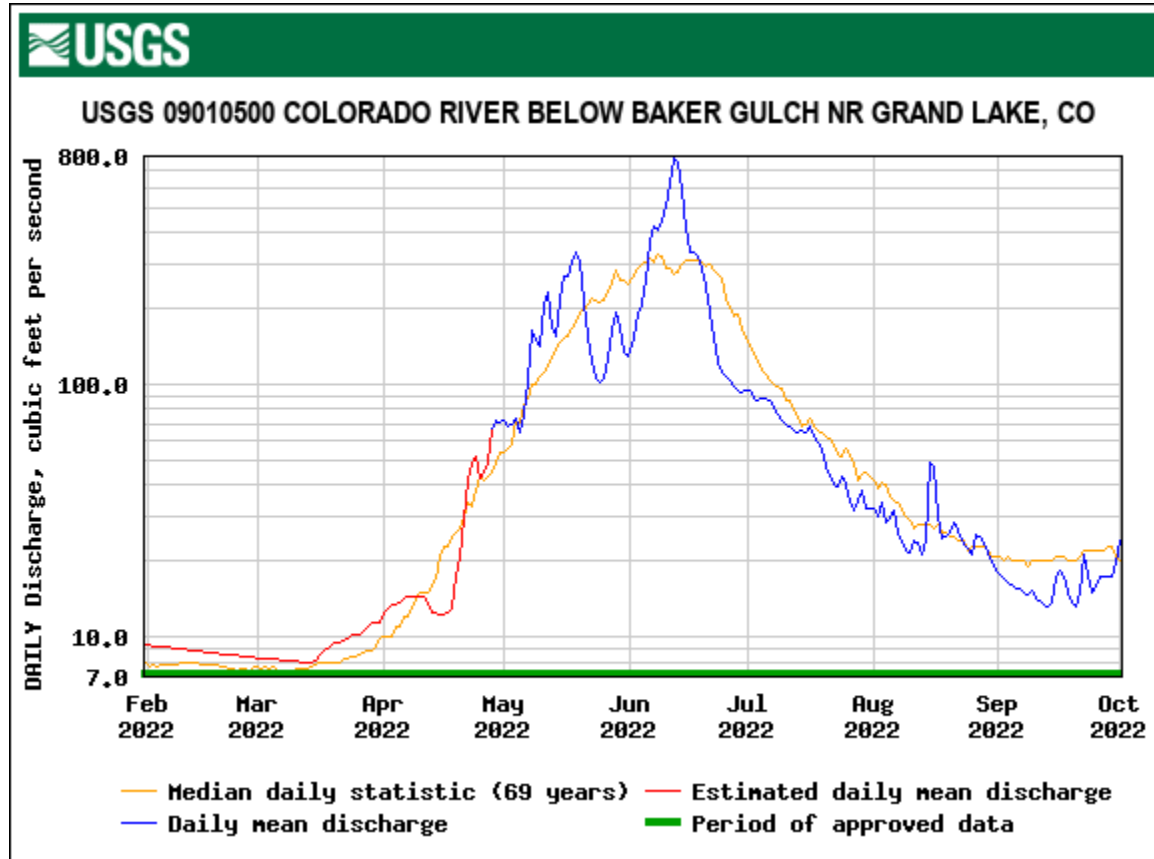
## WY 2020: High March 1 SWE, Dry Spring, Min Dust



# WY 2021: Avg March 1 SWE, Dry Spring, Avg Dust



# WY 2022: Avg March 1 SWE, Avg Spring, Max Dust



# WY 2023: High March 1 SWE, Avg Spring, Avg Dust

