

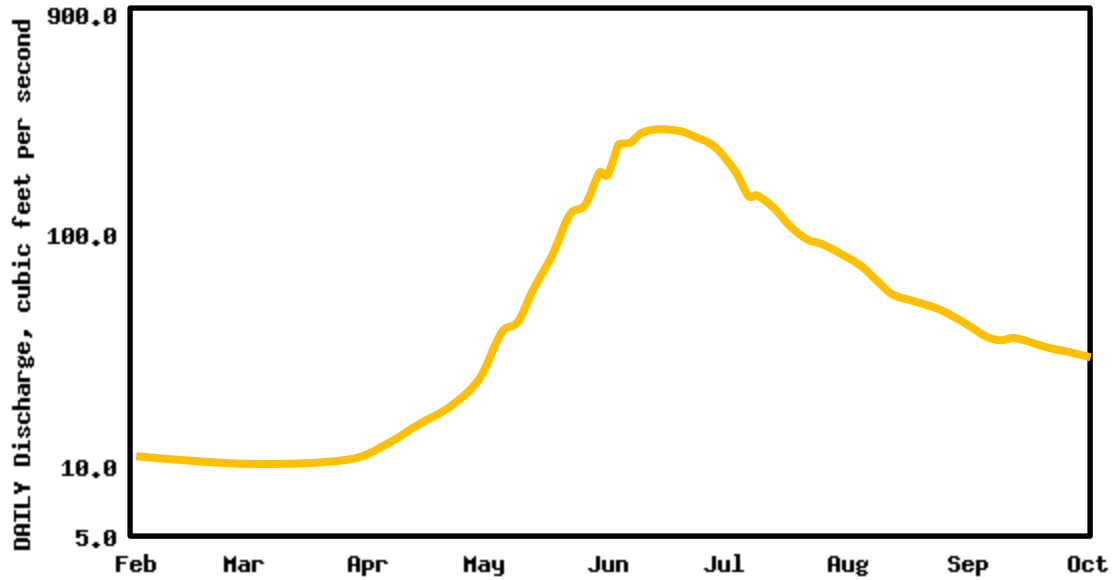
Snake River Watershed

Grizzly Peak Snotel

		Dry Spring	Avg Spring	Wet Spring
LOW March 1 SWE	Min Dust			
	Avg Dust	2012, 2021		
	Max Dust		2010	2013
AVG March 1 SWE	Min Dust		2015, 2016	
	Avg Dust	2018, 2023		
	Max Dust		2022	
HIGH March 1 SWE	Min Dust	2020	2007, 2017	
	Avg Dust		2008	2011, 2014, 2019
	Max Dust	2006	2009	

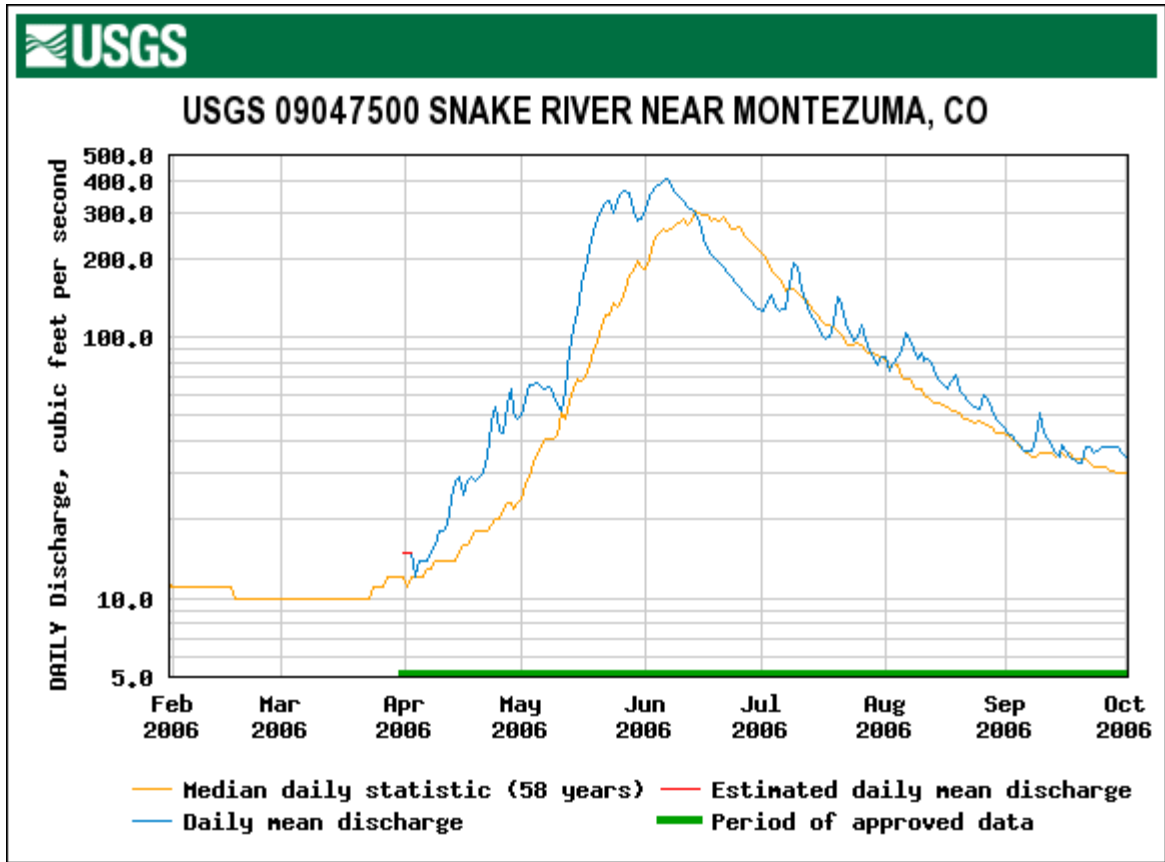


USGS 09047500 SNAKE RIVER NEAR MONTEZUMA, CO

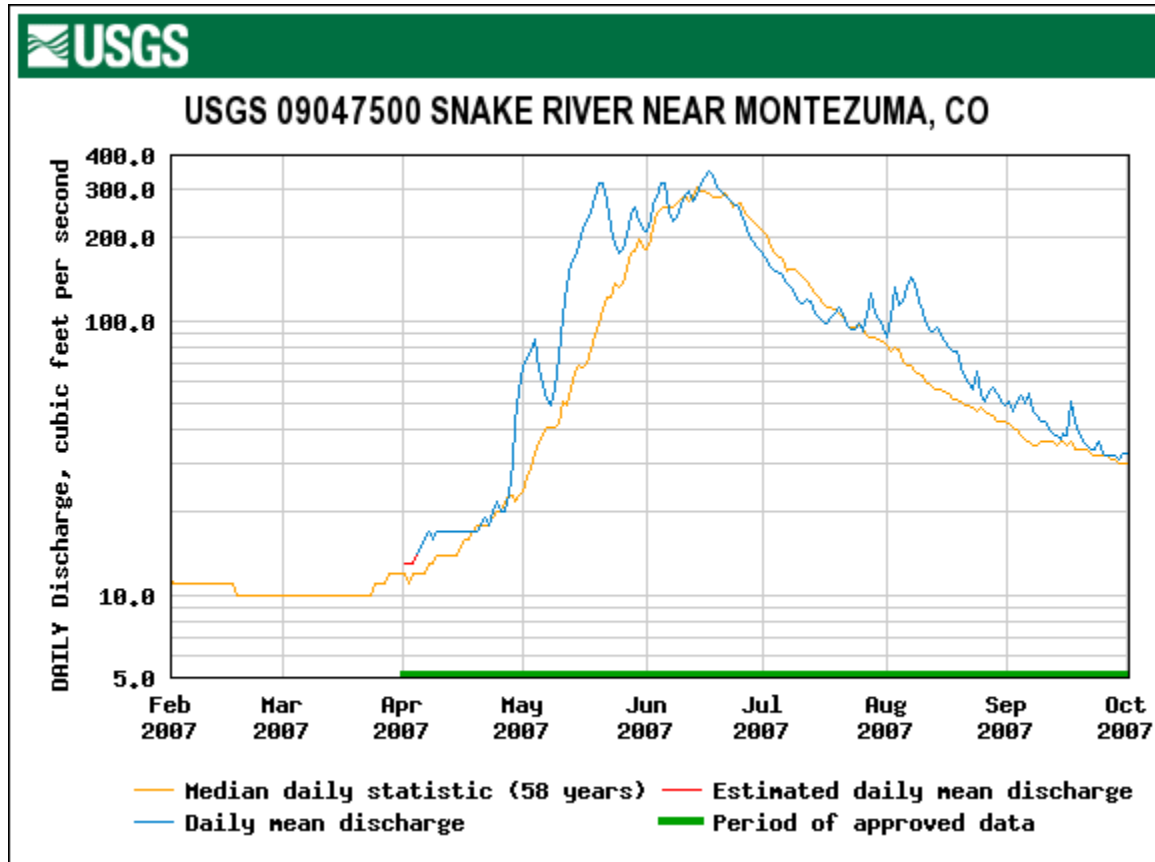


— Median daily statistic (58 years) — Estimated daily mean discharge
— Daily mean discharge — Period of approved data

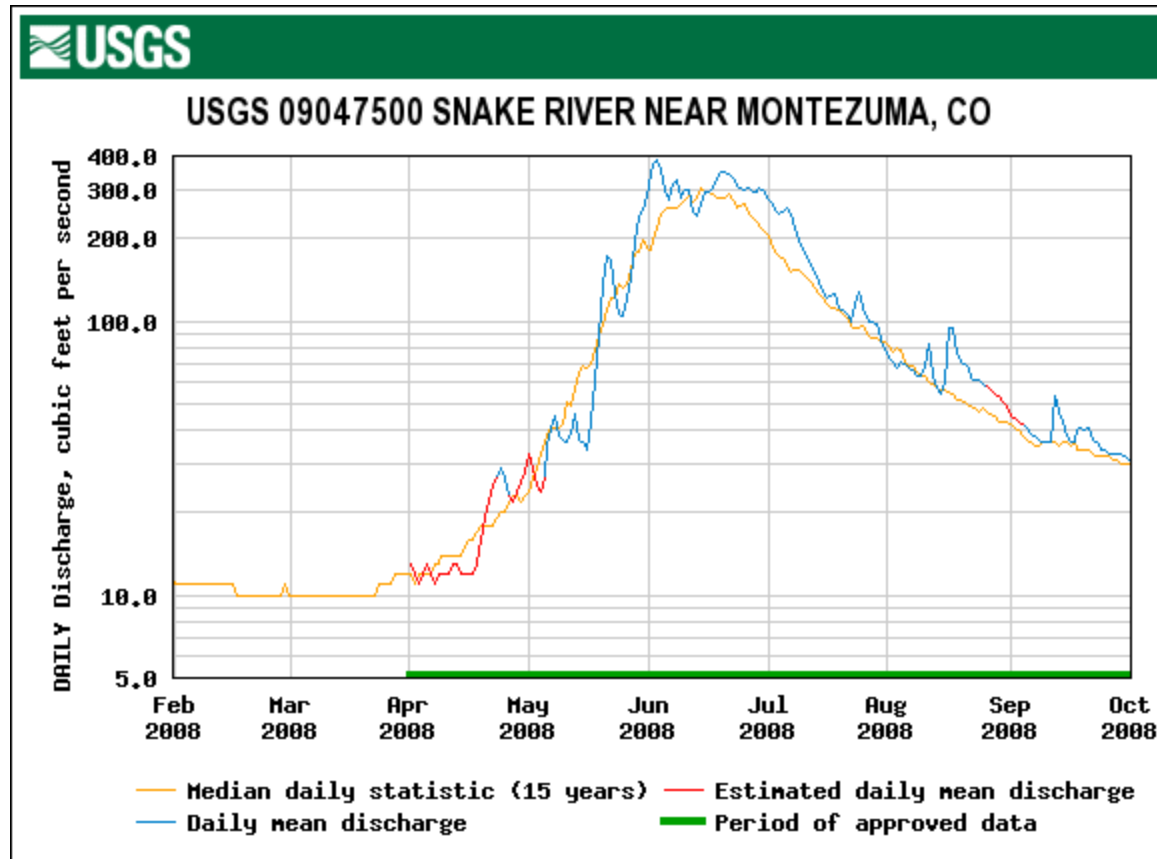
WY 2006: High March 1 SWE, Dry Spring, Max- Dust



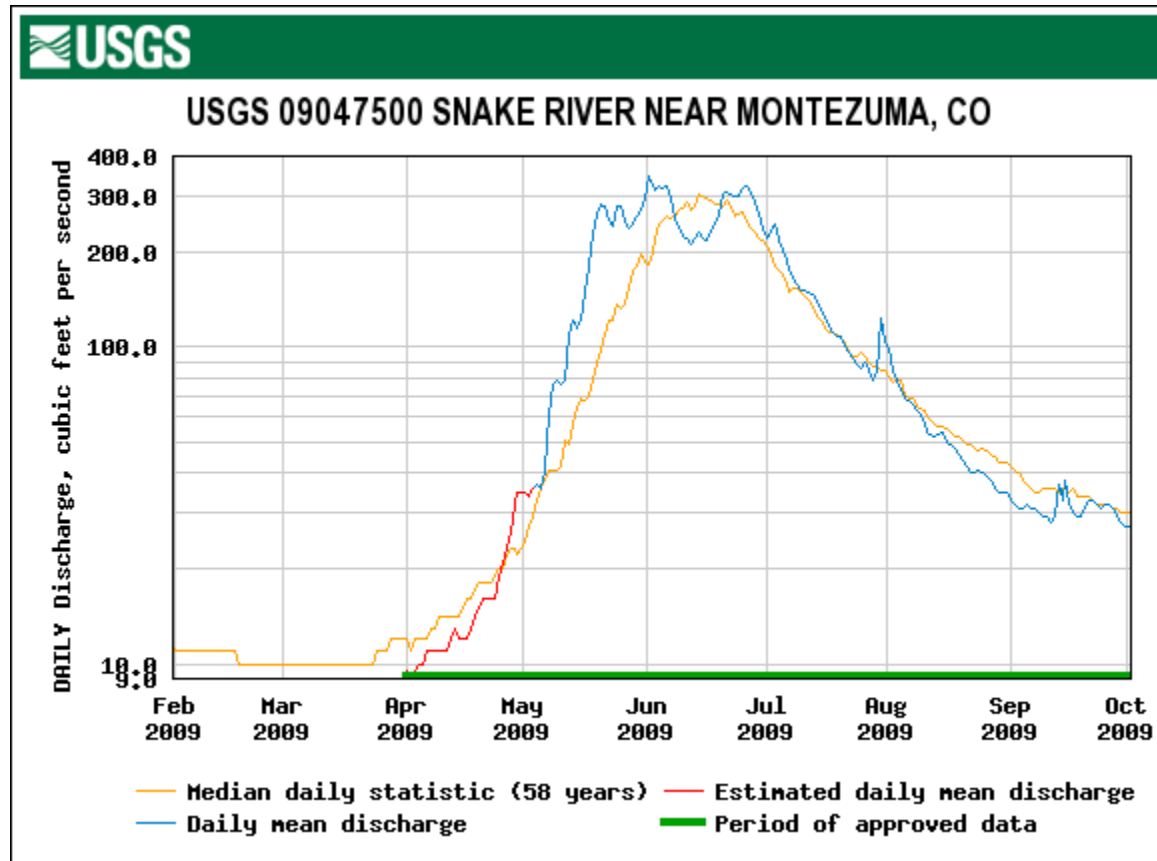
WY 2007: High March 1 SWE, Avg Spring, Min+ Dust



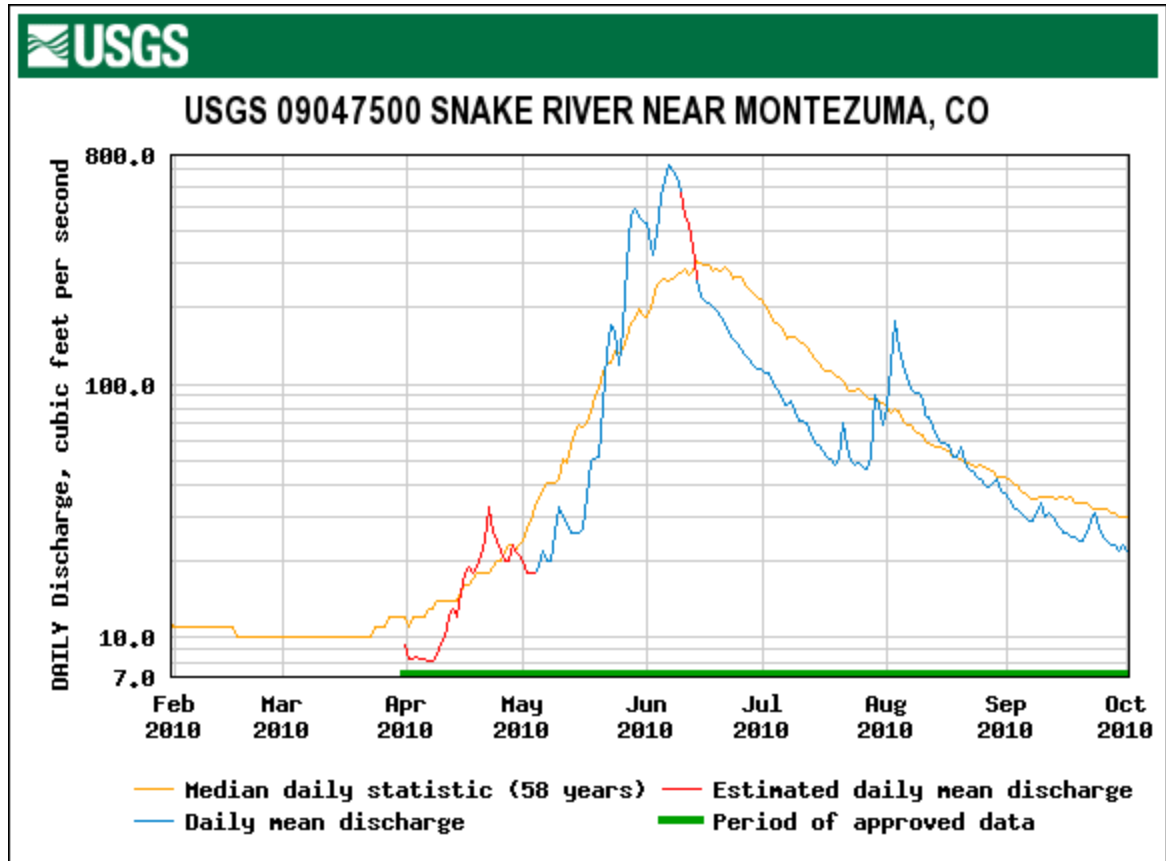
WY 2008: High March 1 SWE, Avg Spring, Avg Dust



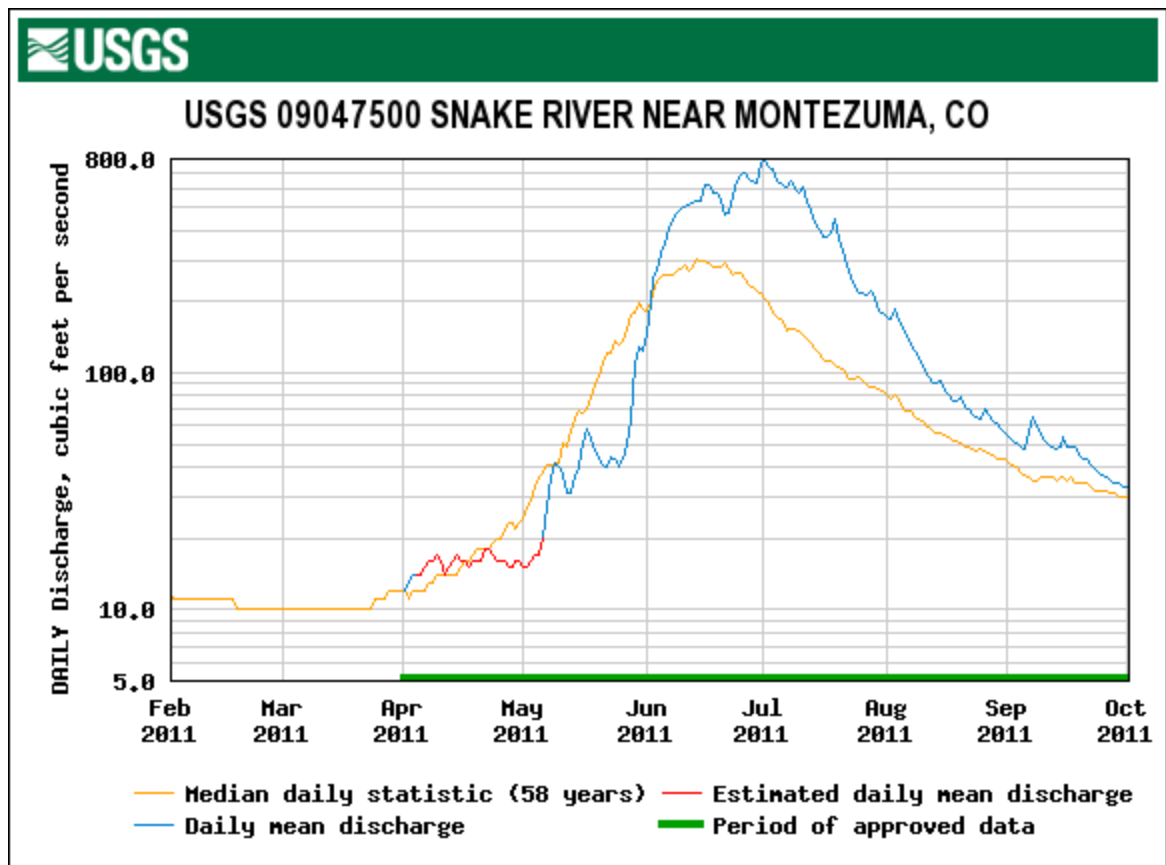
WY 2009: High March 1 SWE, Avg Spring, Max Dust



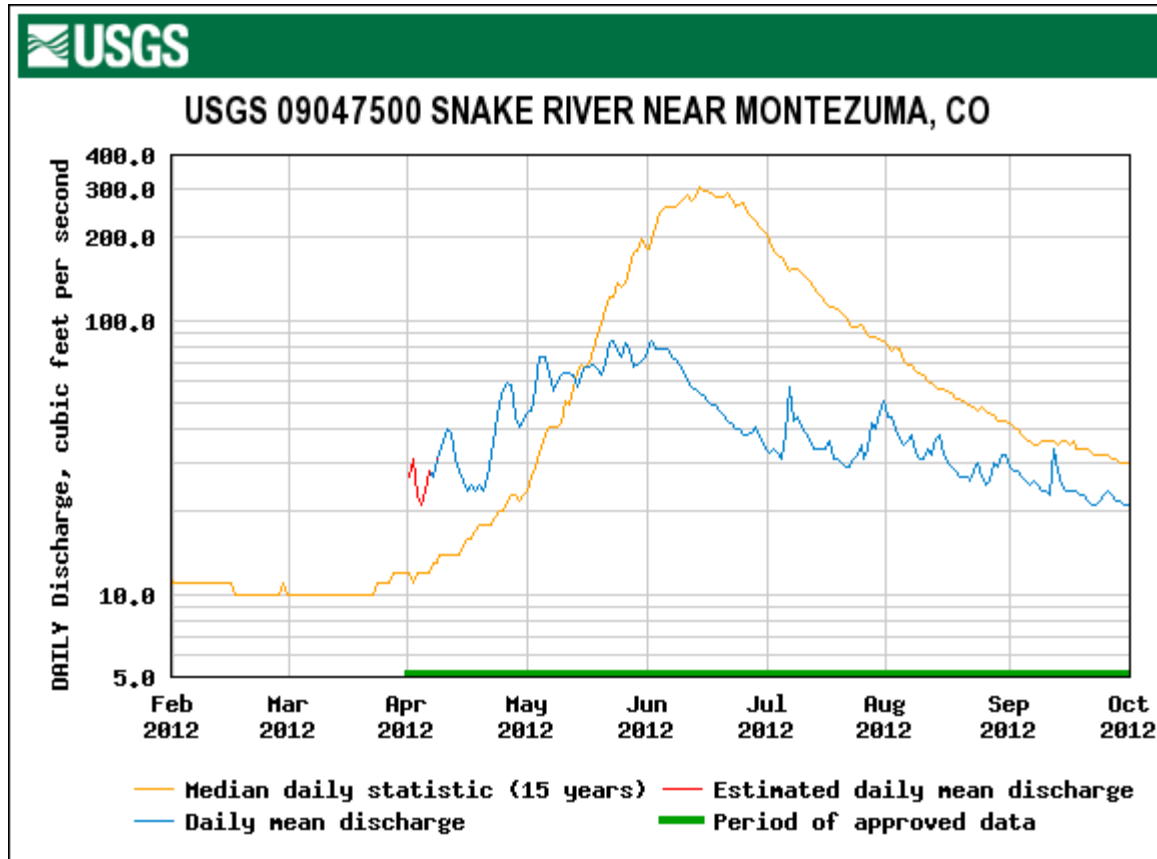
WY 2010: Low March 1 SWE, Avg Spring, Max- Dust



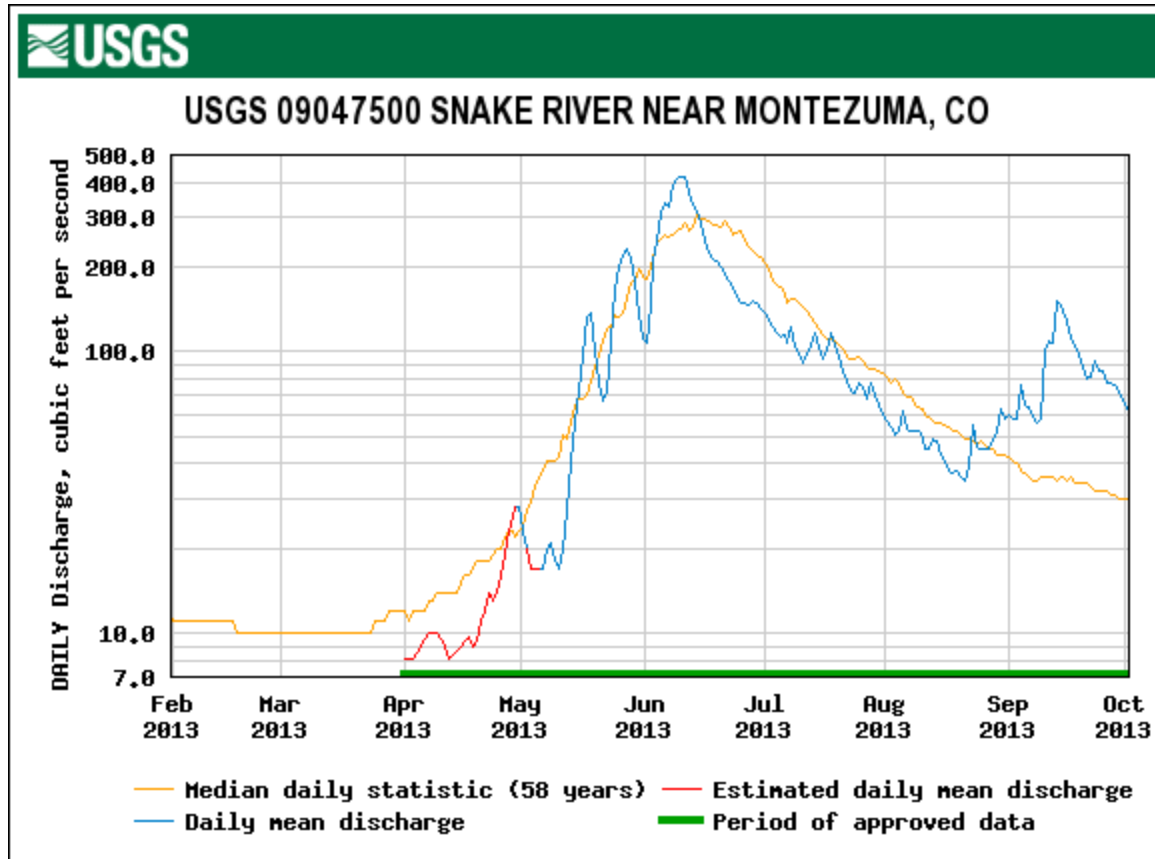
WY 2011: High March 1 SWE, Wet Spring, Avg Dust



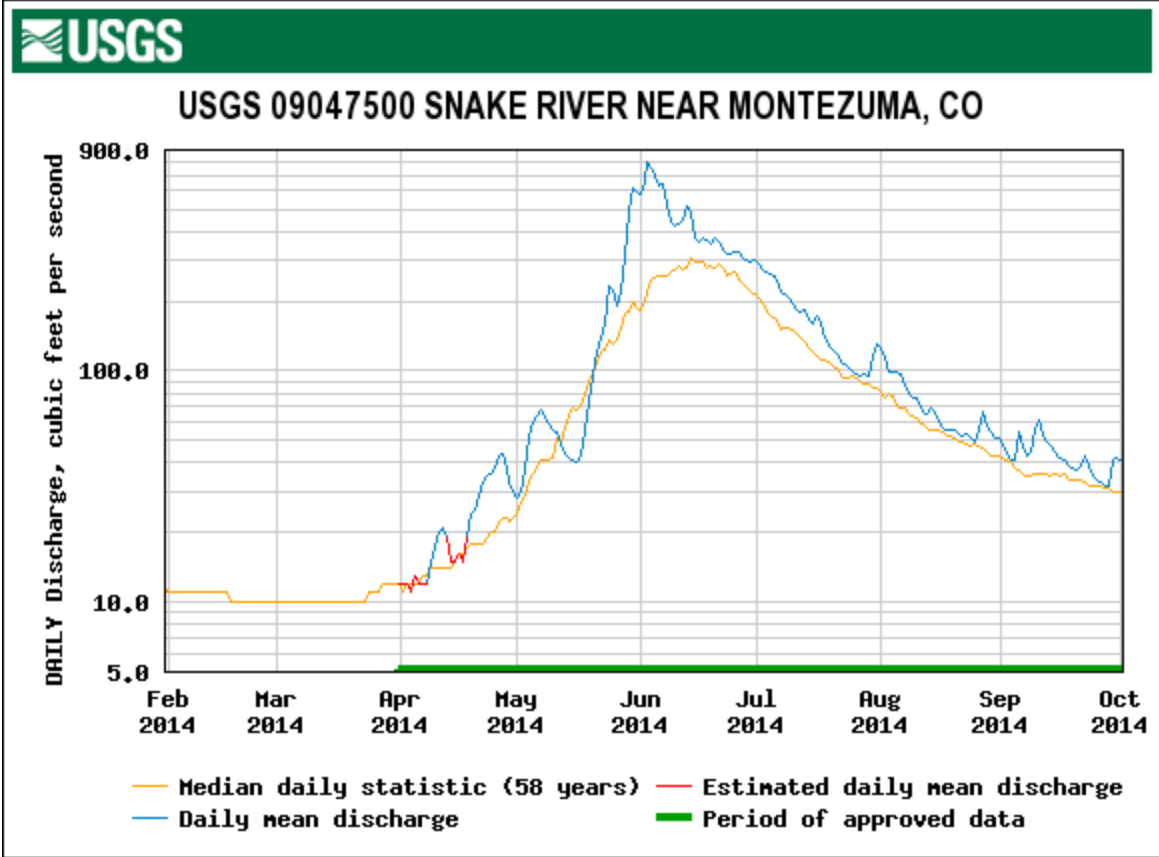
WY 2012: Low March 1 SWE, Dry Spring, Avg Dust



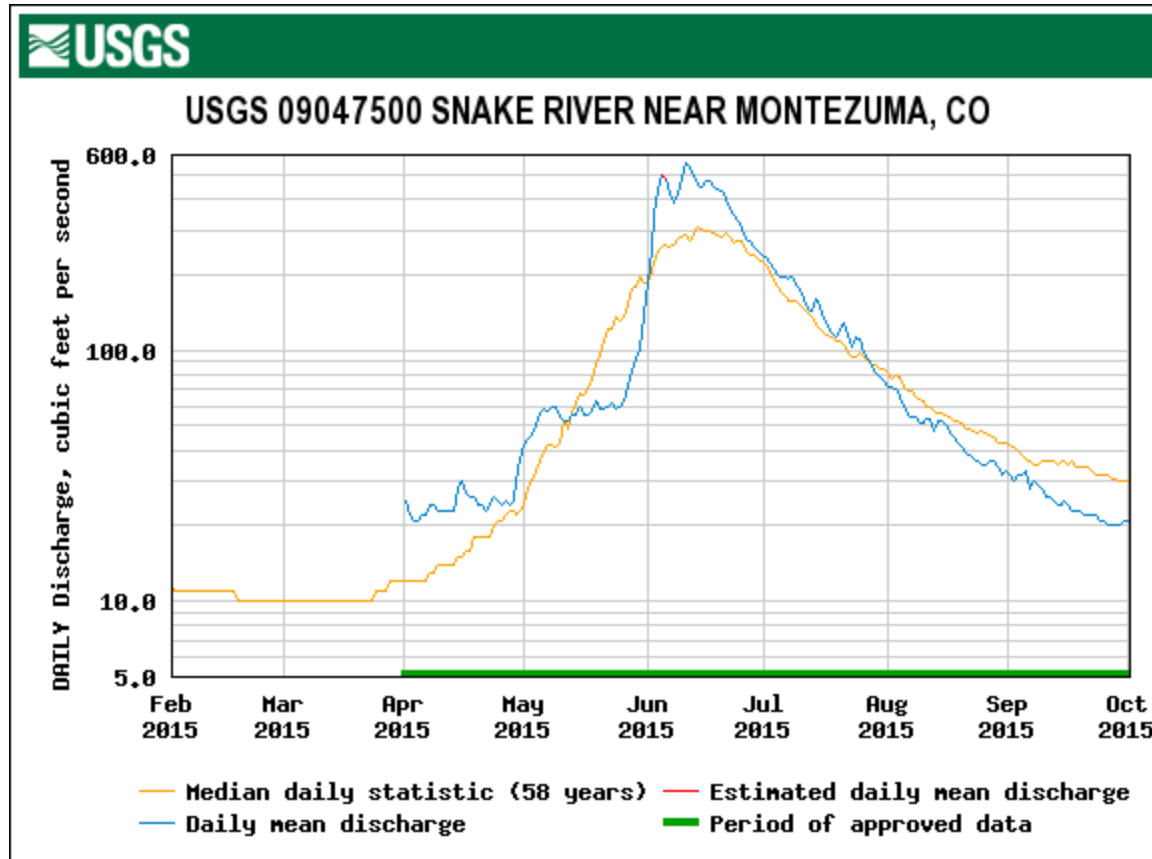
WY 2013: Low March 1 SWE, Wet Spring, Max Dust



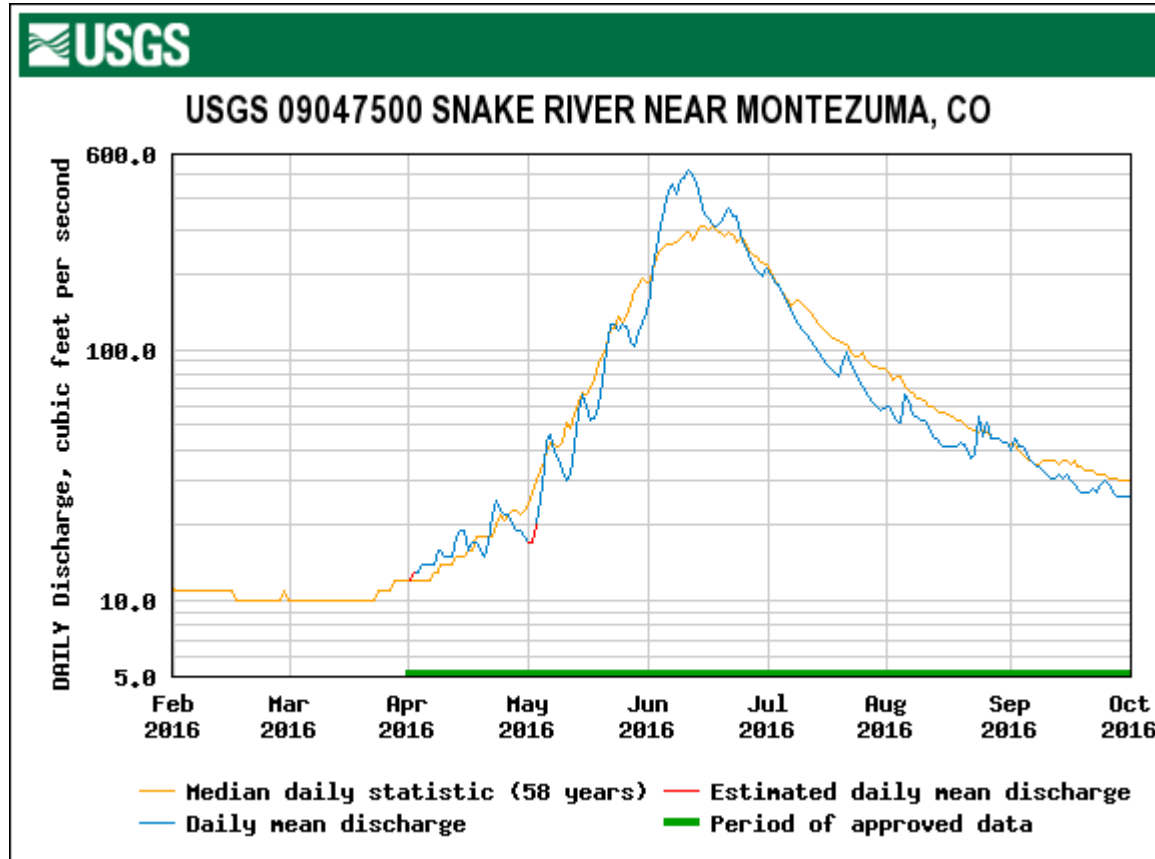
WY 2014: High March 1 SWE, Wet Spring, Avg Dust



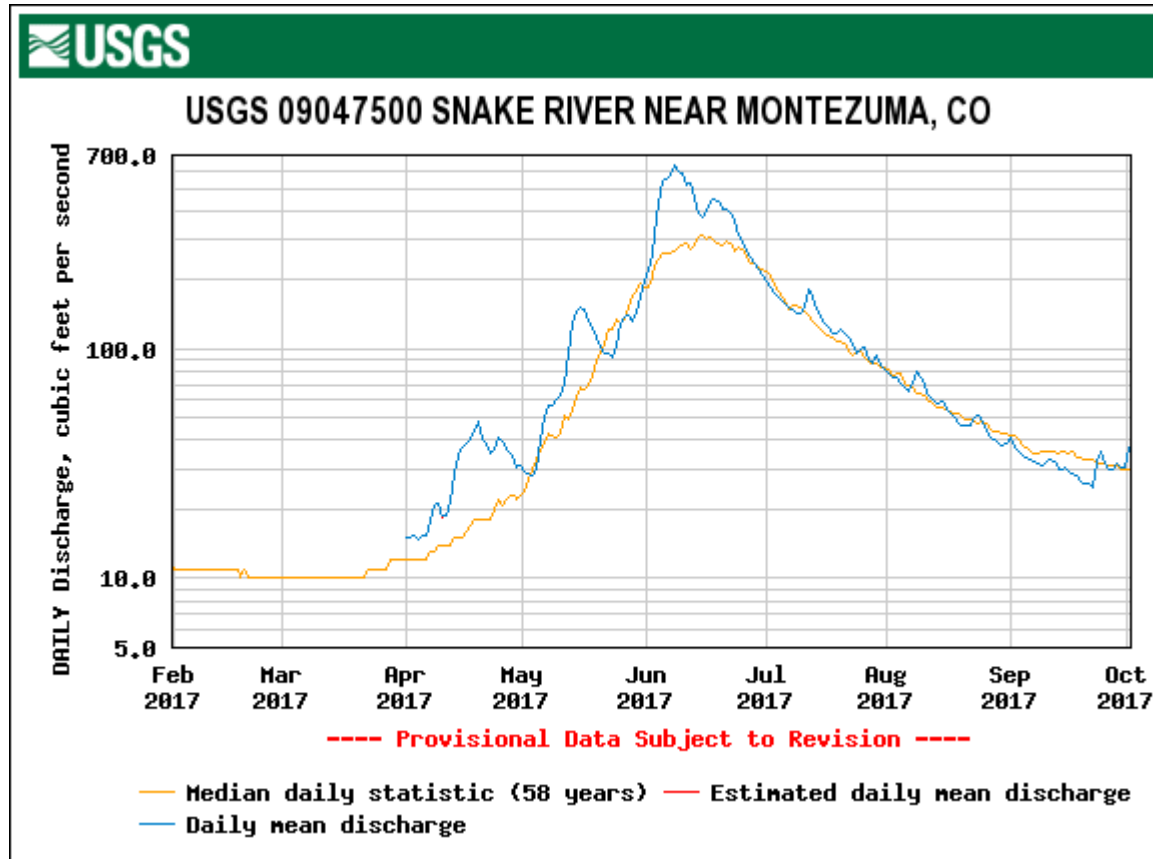
WY 2015: Avg March 1 SWE, Avg Spring, Min Dust



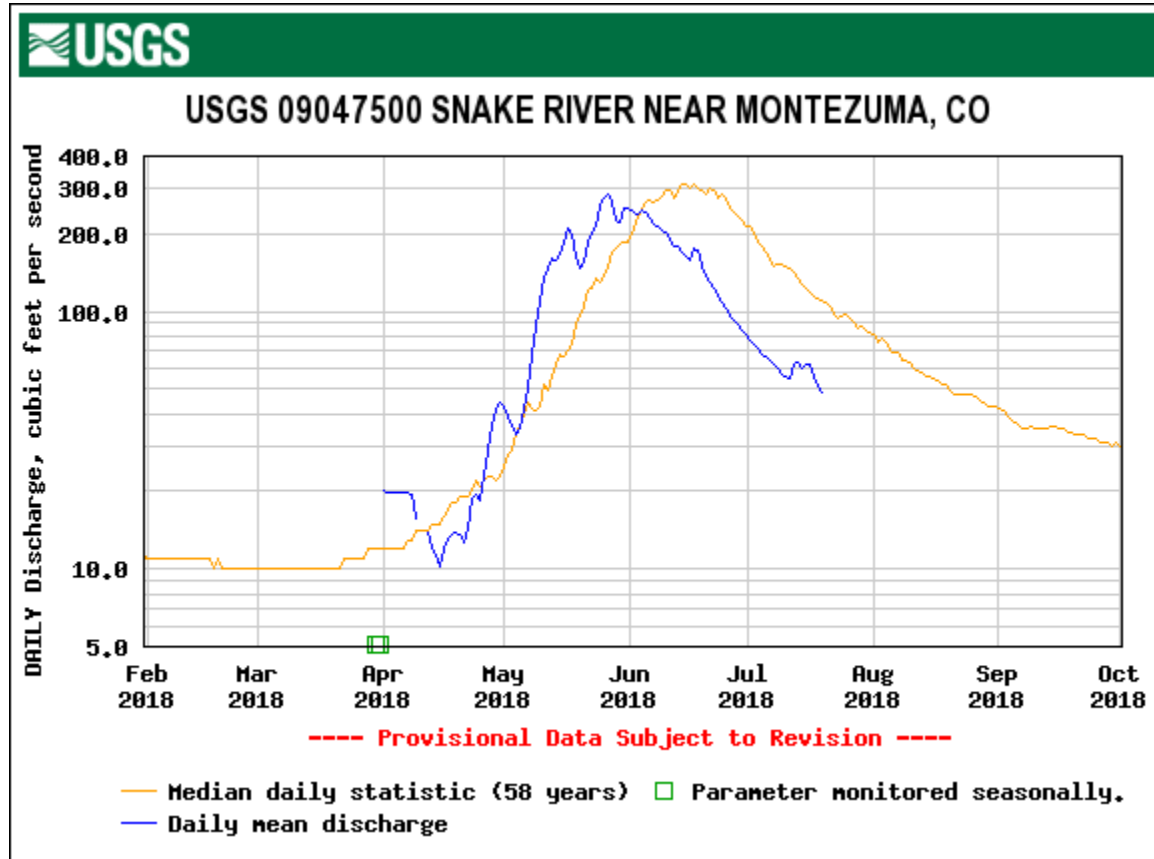
WY 2016: Avg March 1 SWE, Avg Spring, Min Dust



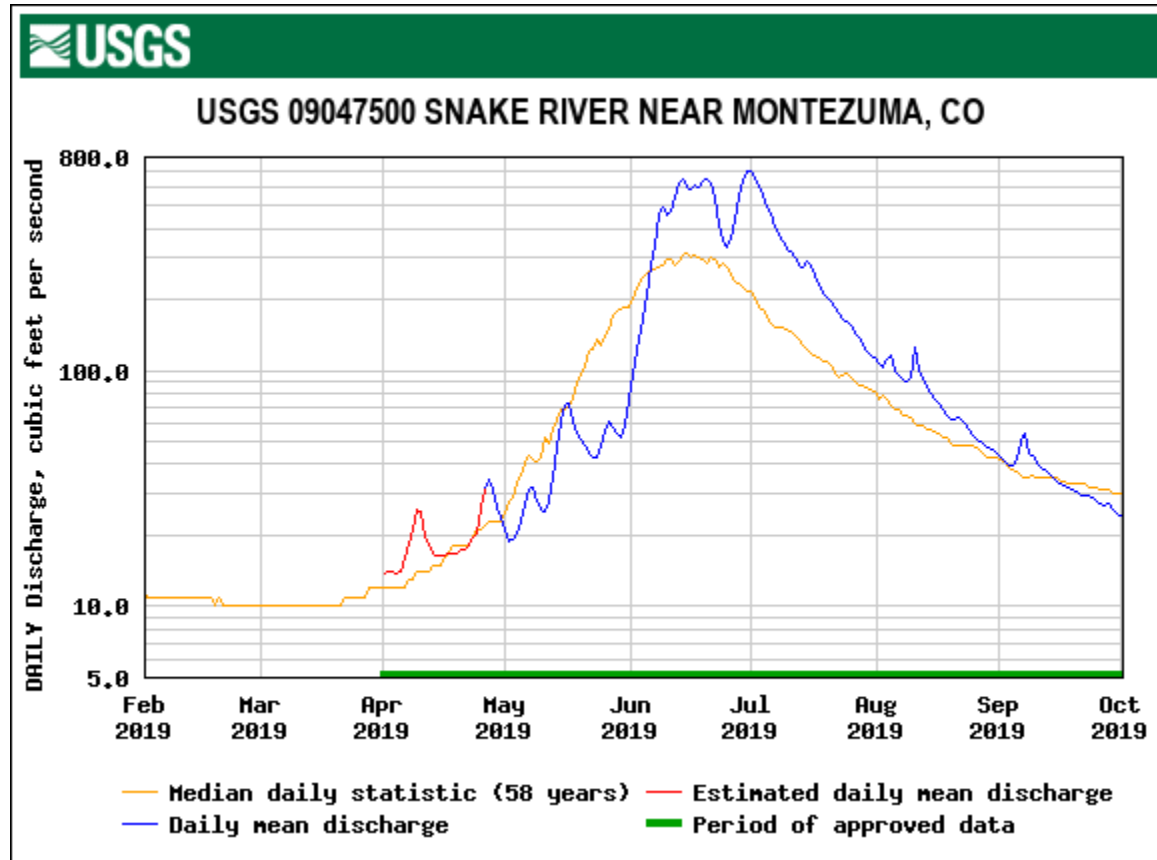
WY 2017: High March 1 SWE, Avg Spring, Min Dust



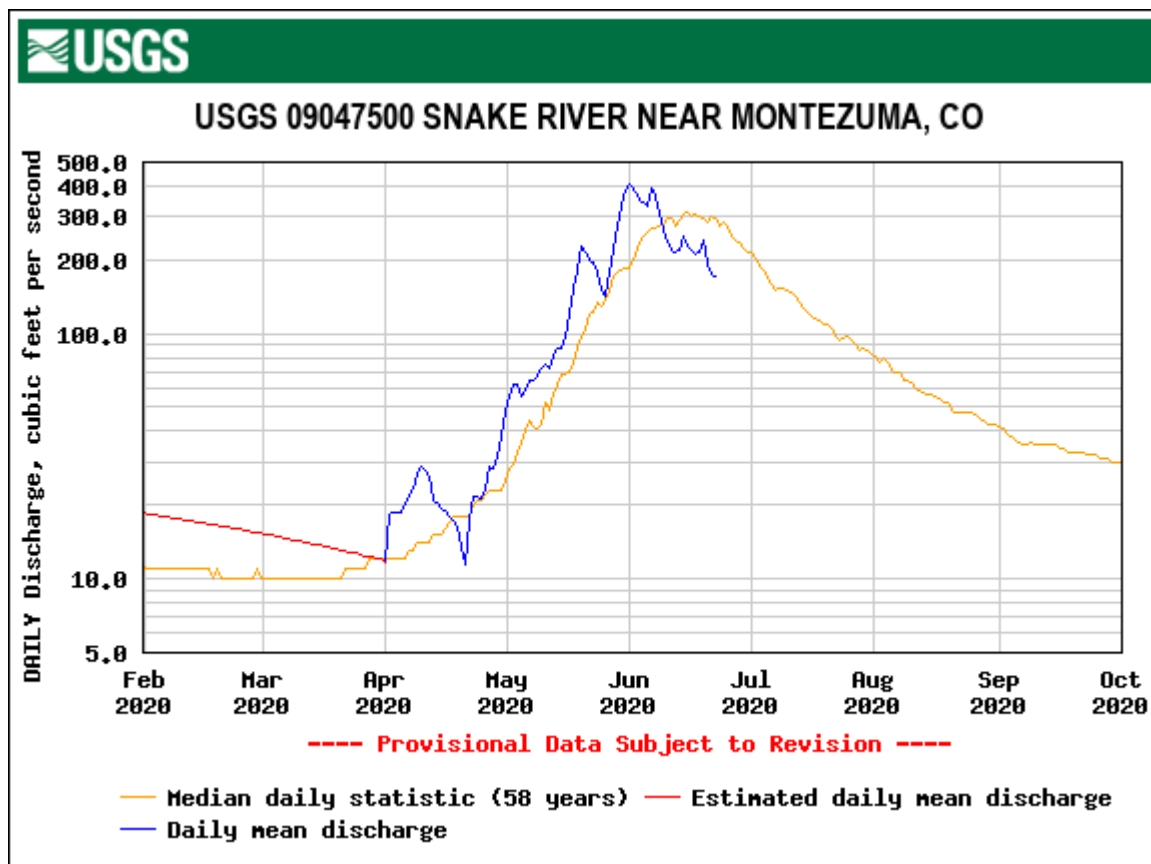
WY 2018: Avg March 1 SWE, Dry Spring, Avg Dust



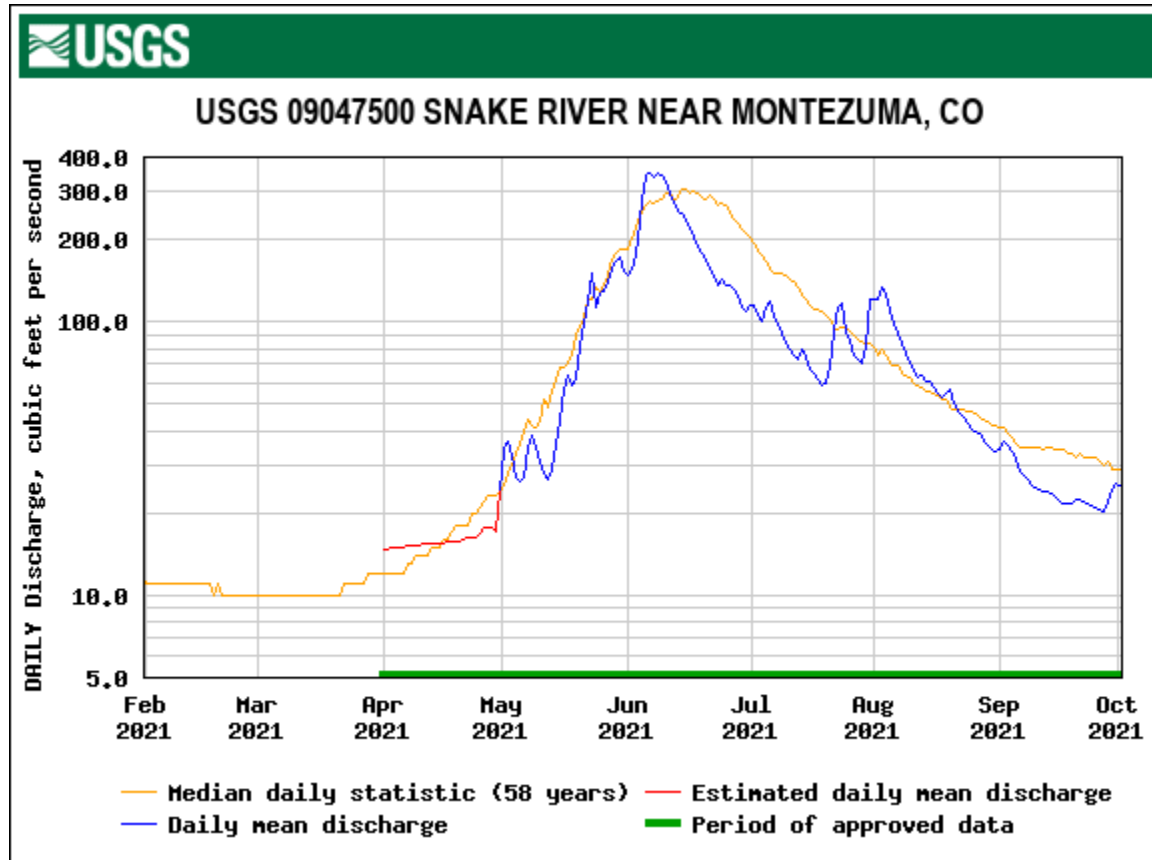
WY 2019: Wet March 1 SWE, Wet Spring, Avg Dust



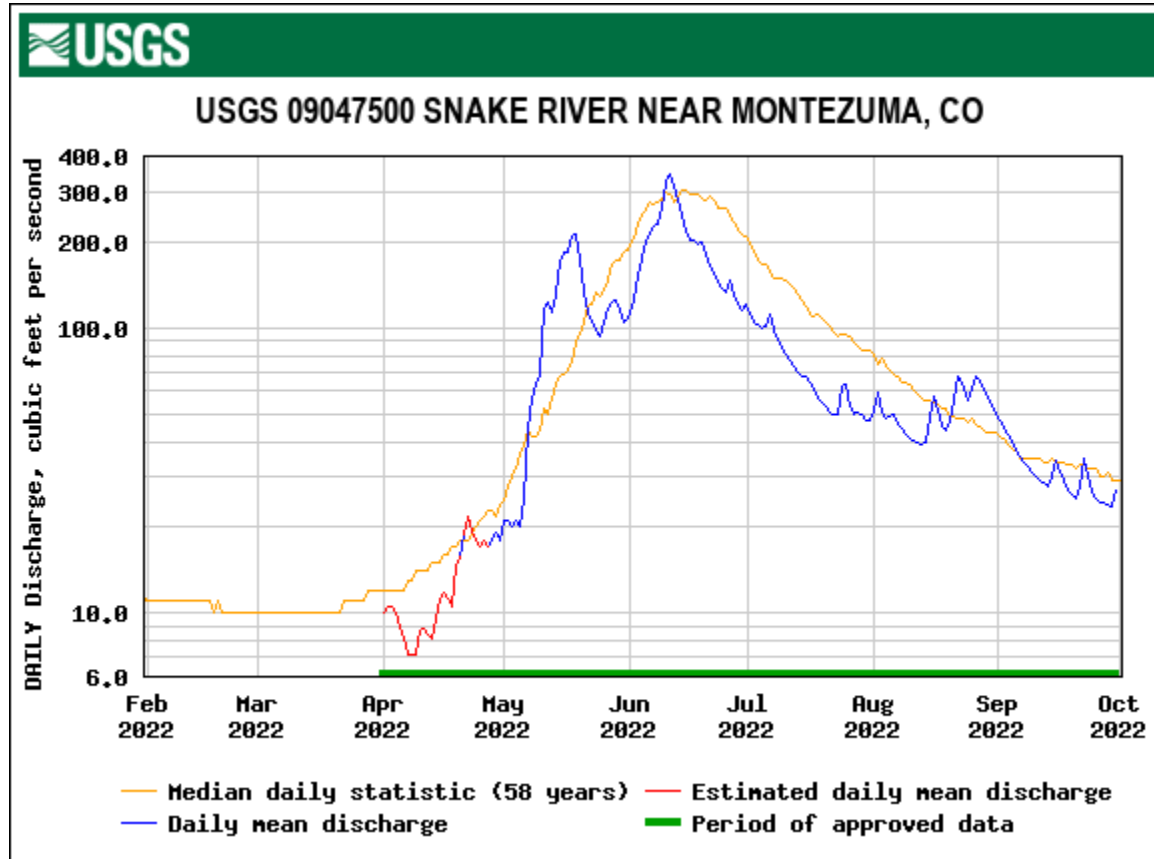
WY 2020: Wet March 1 SWE, Dry Spring, Min Dust



WY 2021: Low March 1 SWE, Dry Spring, Avg Dust



WY 2022: Avg March 1 SWE, Avg Spring, Max Dust



WY 2023: Avg March 1 SWE, Dry Spring, Avg Dust

