

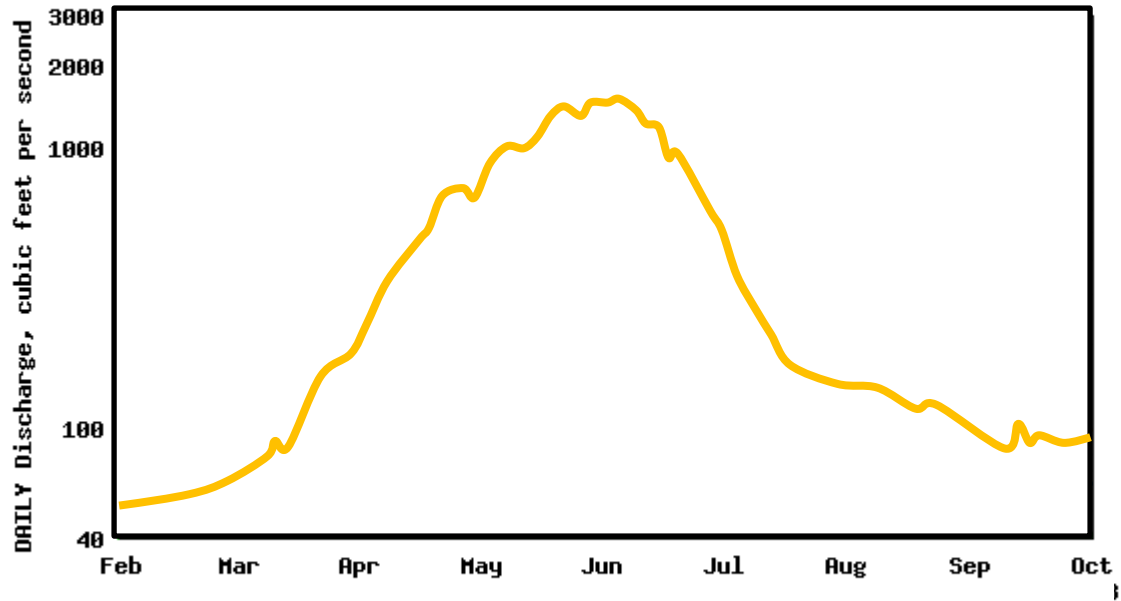
San Juan River Watershed

Wolf Creek Summit Snotel

		Dry Spring	Avg Spring	Wet Spring
LOW March 1 SWE	Min Dust			2015
	Avg Dust	2018, 2020	2014	
	Max Dust	2013		2006
AVG March 1 SWE	Min Dust		2007	
	Avg Dust	2012, 2021	2016	
	Max Dust			
HIGH March 1 SWE	Min Dust			
	Avg Dust	2008, 2017		2011, 2019
	Max Dust	2010, 2022	2009	2023

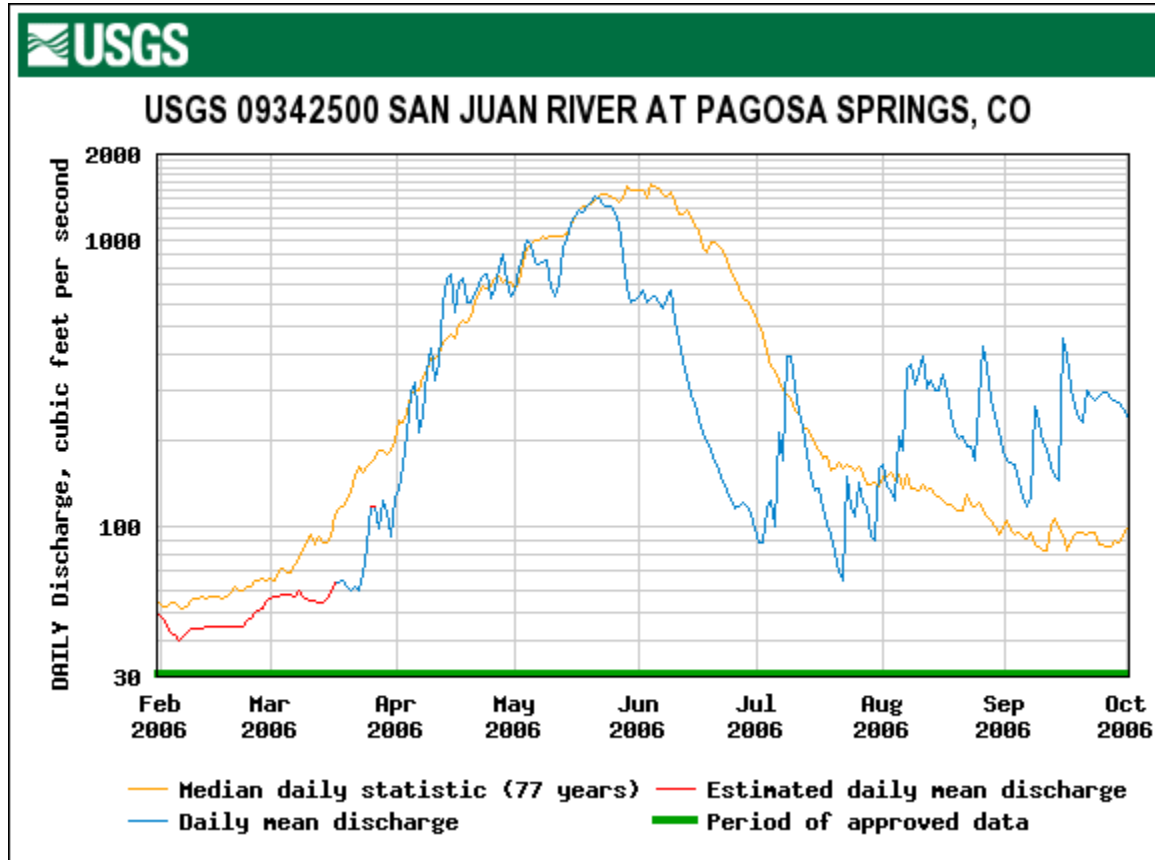


USGS 09342500 SAN JUAN RIVER AT PAGOSA SPRINGS, CO

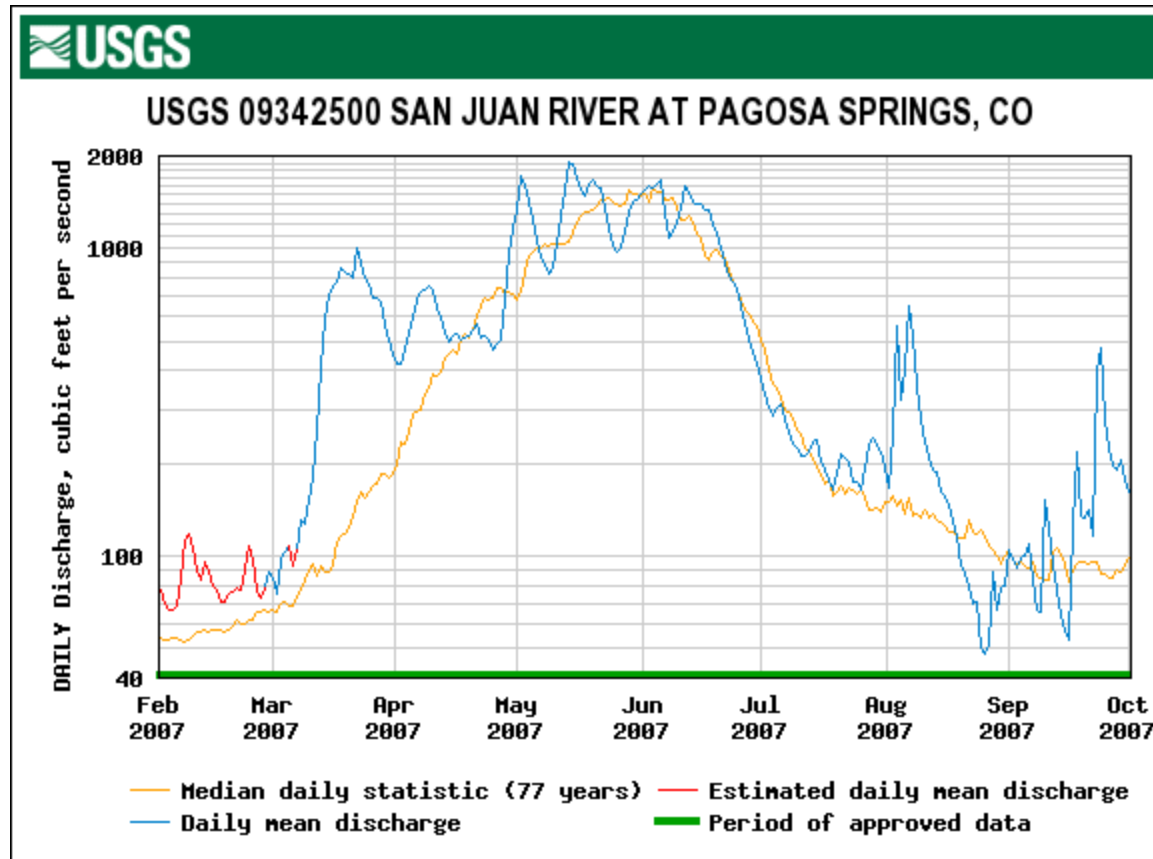


— Median daily statistic (77 years) — Estimated daily mean discharge
— Daily mean discharge — Period of approved data

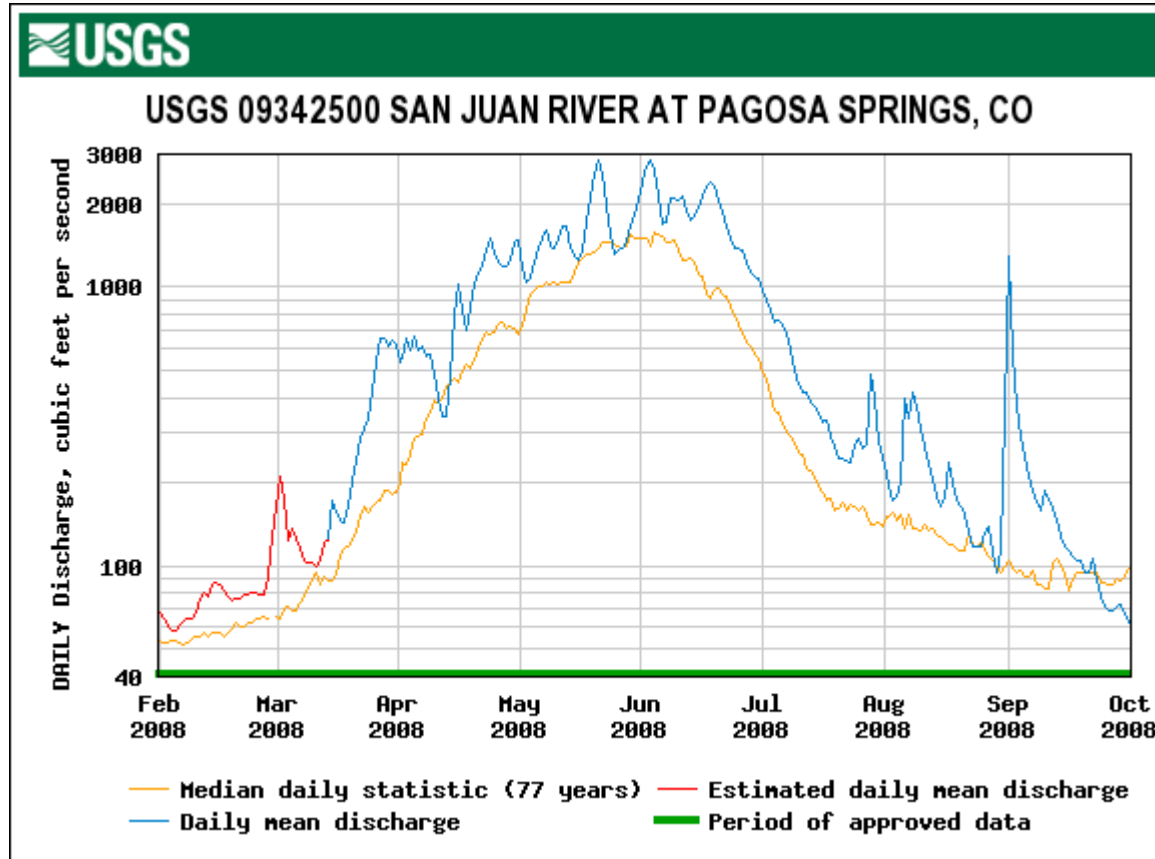
WY 2006: Low March 1 SWE, Wet Spring, Max- Dust



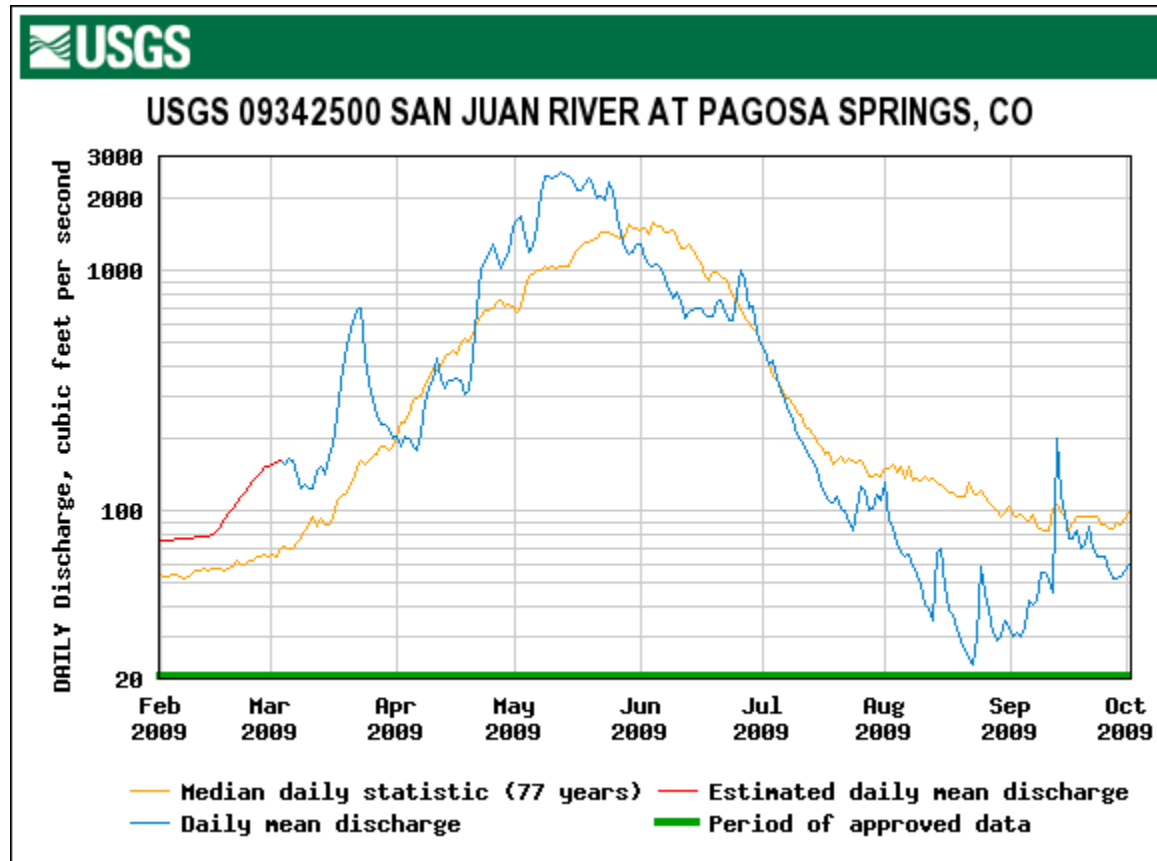
WY 2007: Avg March 1 SWE, Avg Spring, Min+ Dust



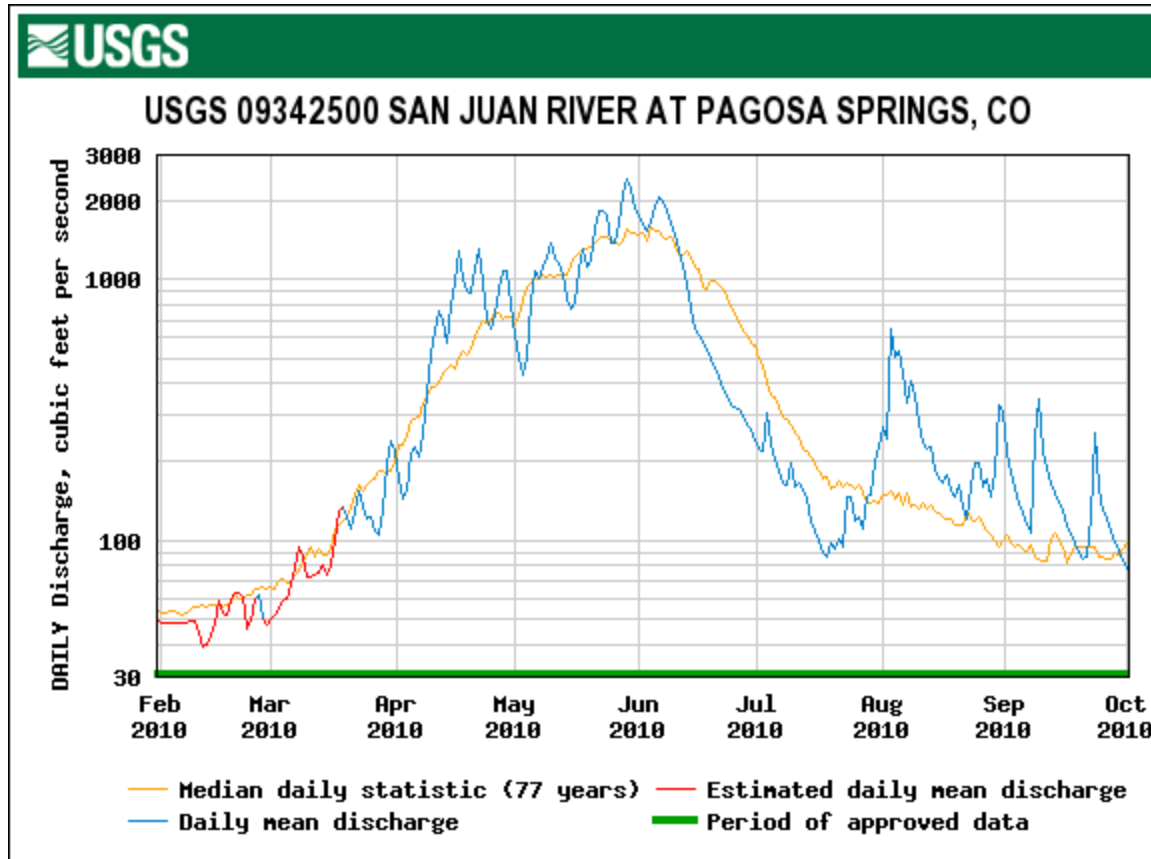
WY 2008: High March 1 SWE, Dry Spring, Avg Dust



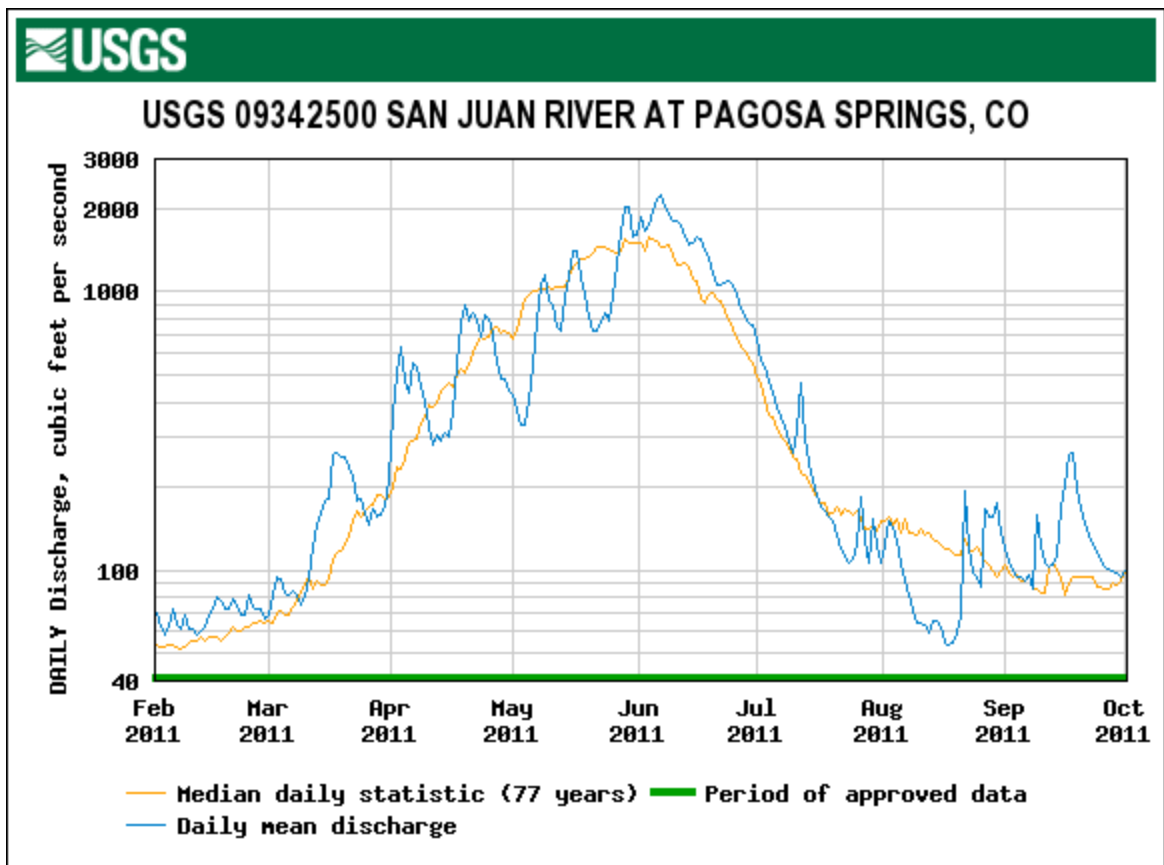
WY 2009: High March 1 SWE, Avg Spring, Max Dust



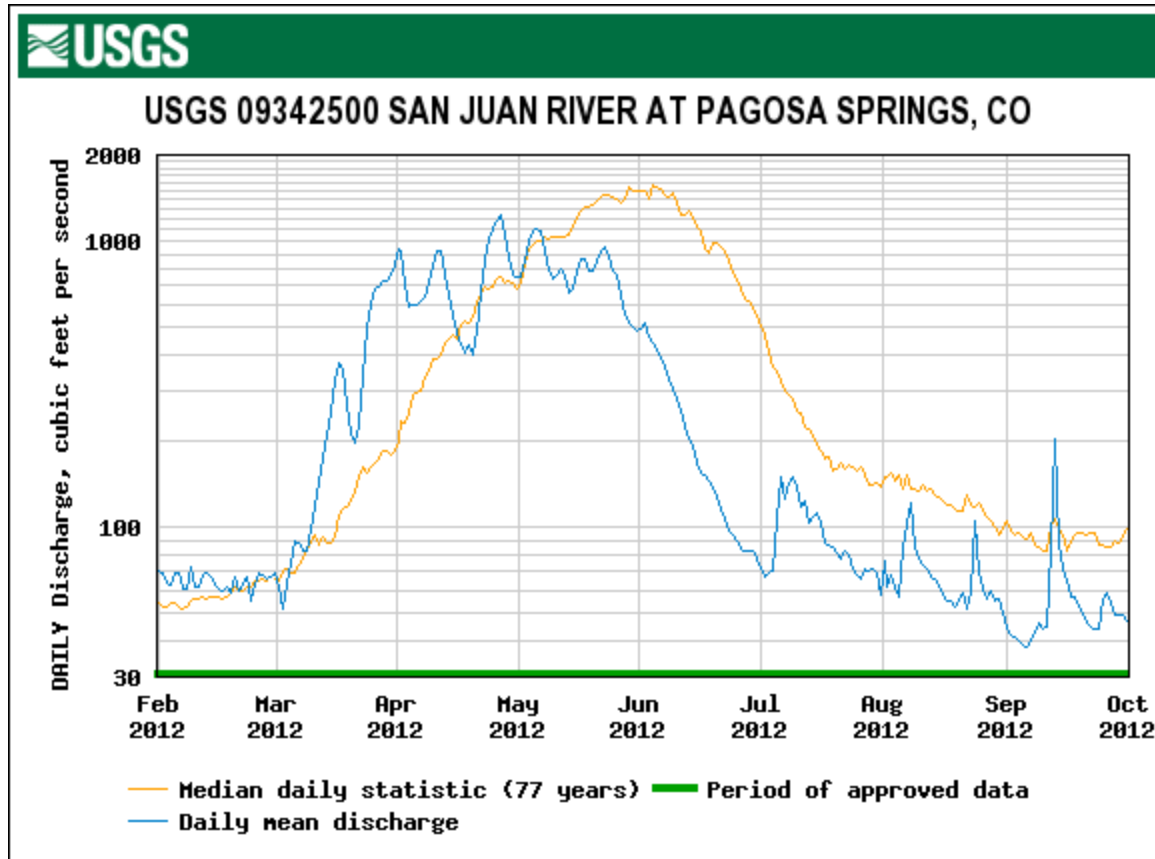
WY 2010: High March 1 SWE, Dry Spring, Max- Dust



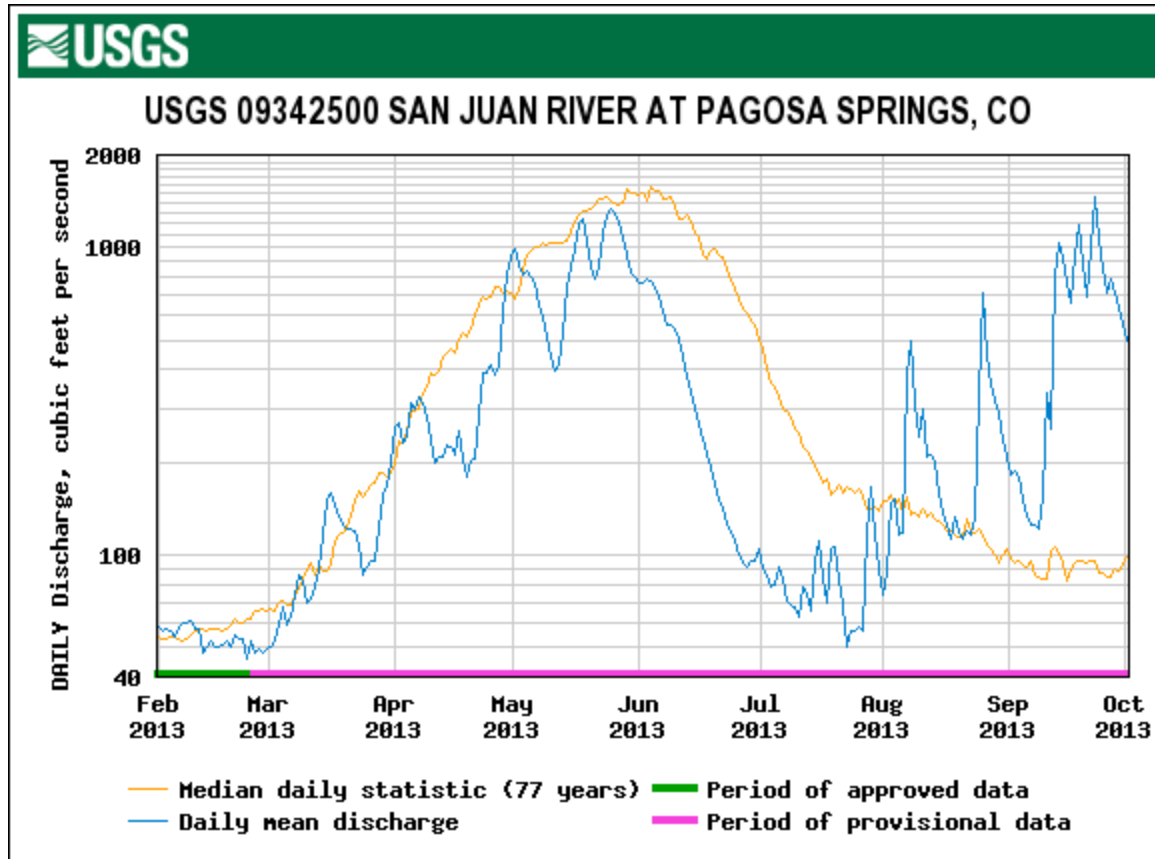
WY 2011: High March 1 SWE, Wet Spring, Avg Dust



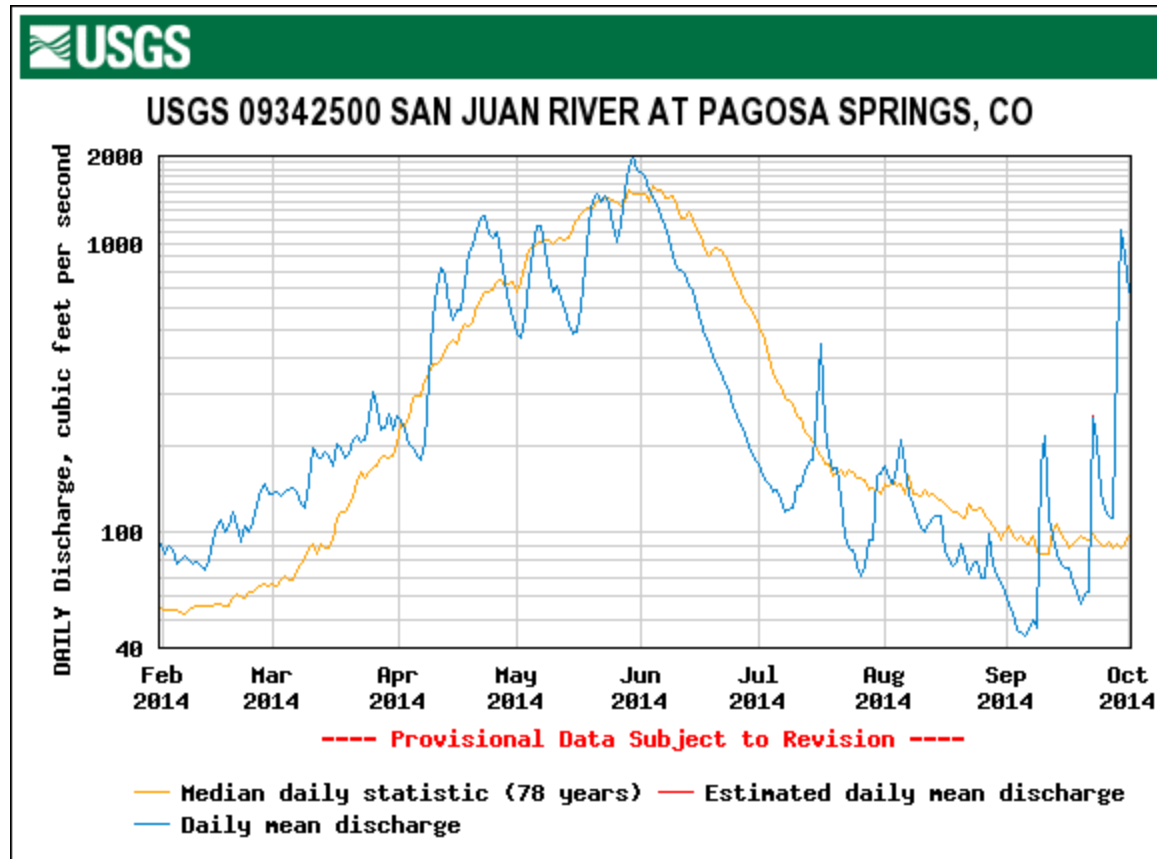
WY 2012: Avg March 1 SWE, Dry Spring, Avg Dust



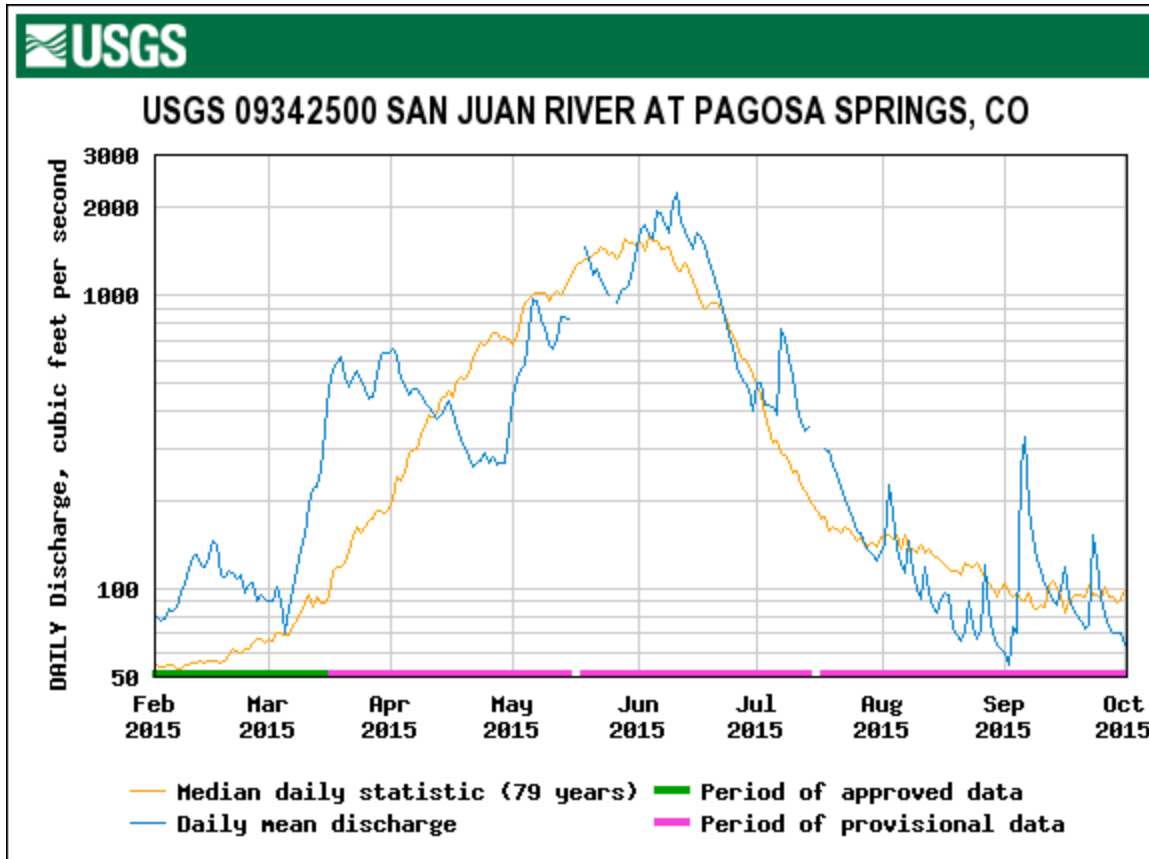
WY 2013: Low March 1 SWE, Dry Spring, Max Dust



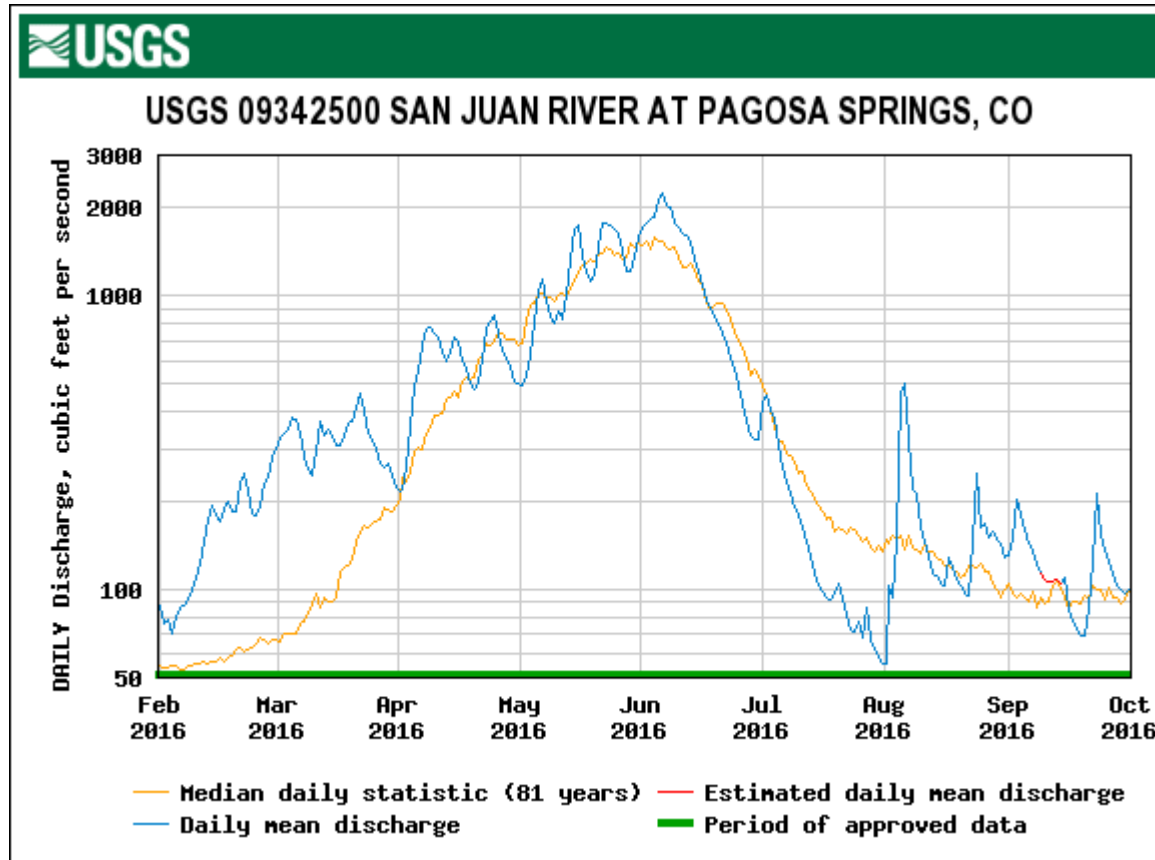
WY 2014: Low March 1 SWE, Avg Spring, Avg Dust



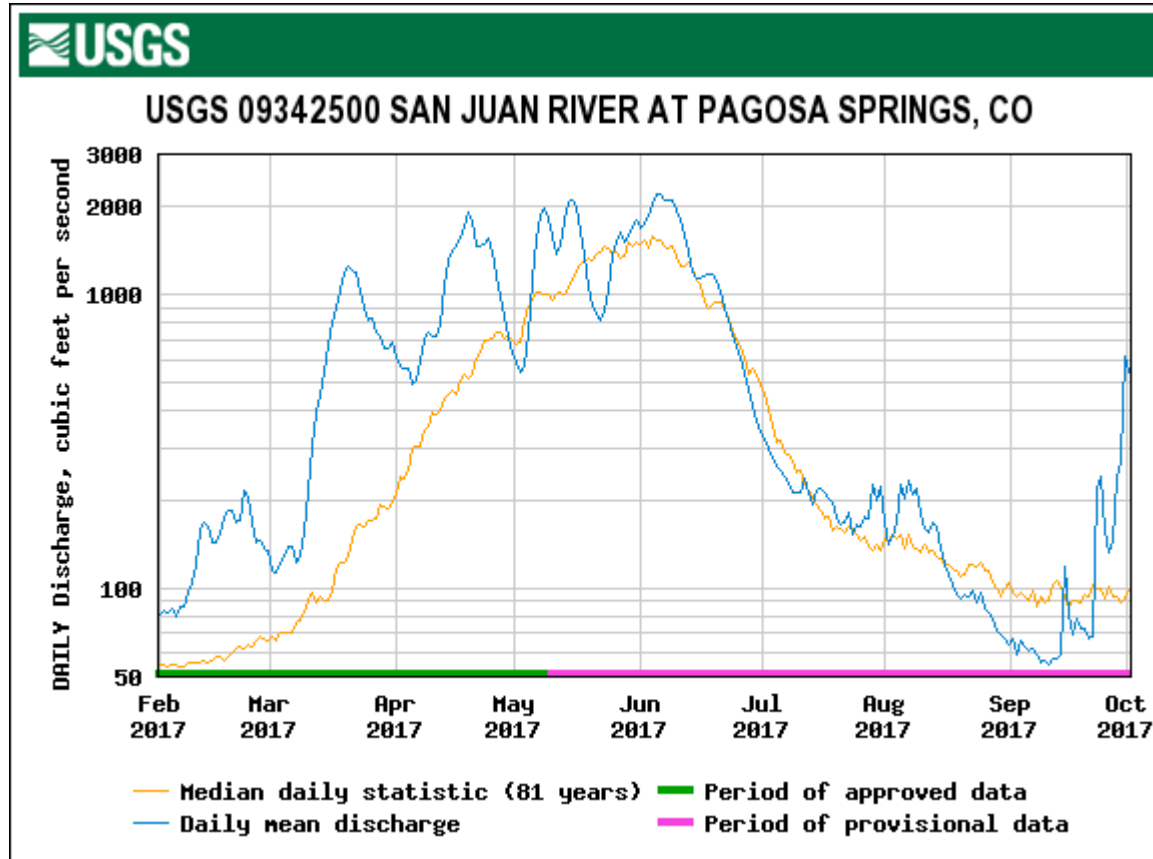
WY 2015: Low March 1 SWE, Wet Spring, Min Dust



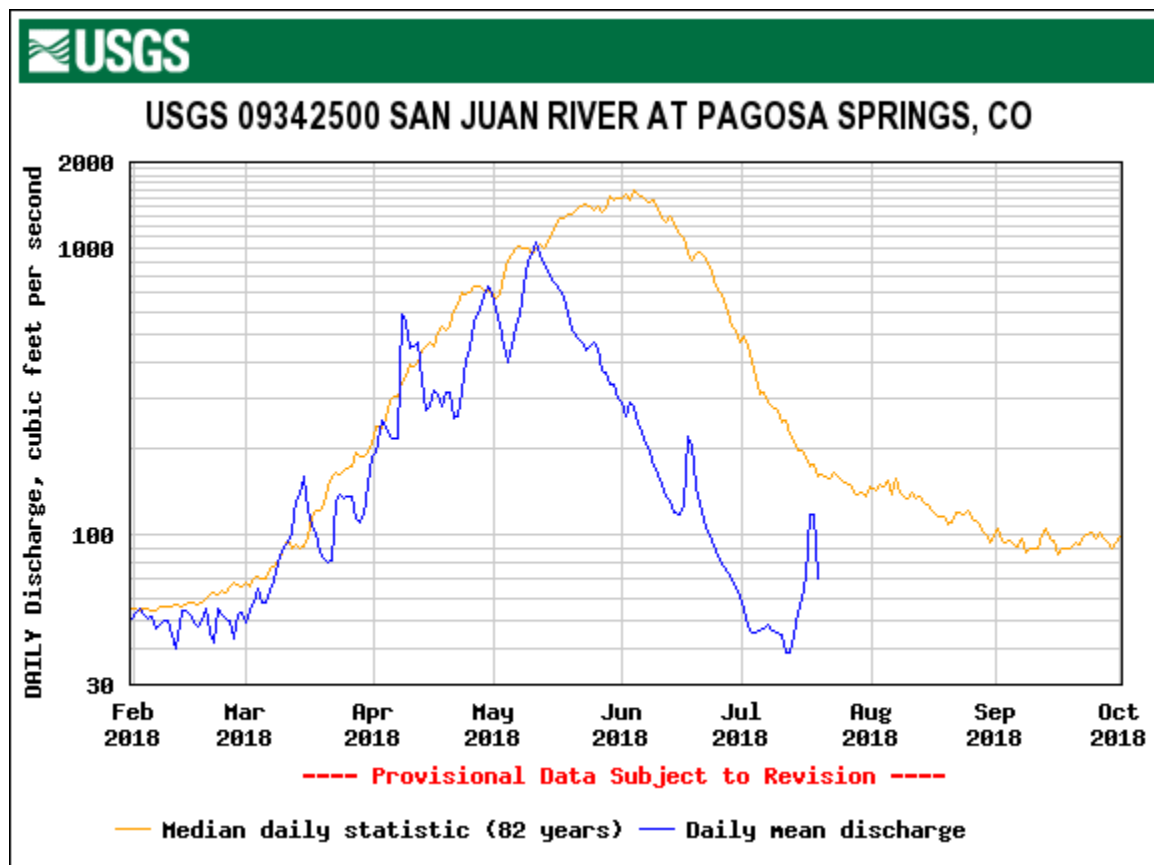
WY 2016: Avg March 1 SWE, Avg Spring, Avg Dust



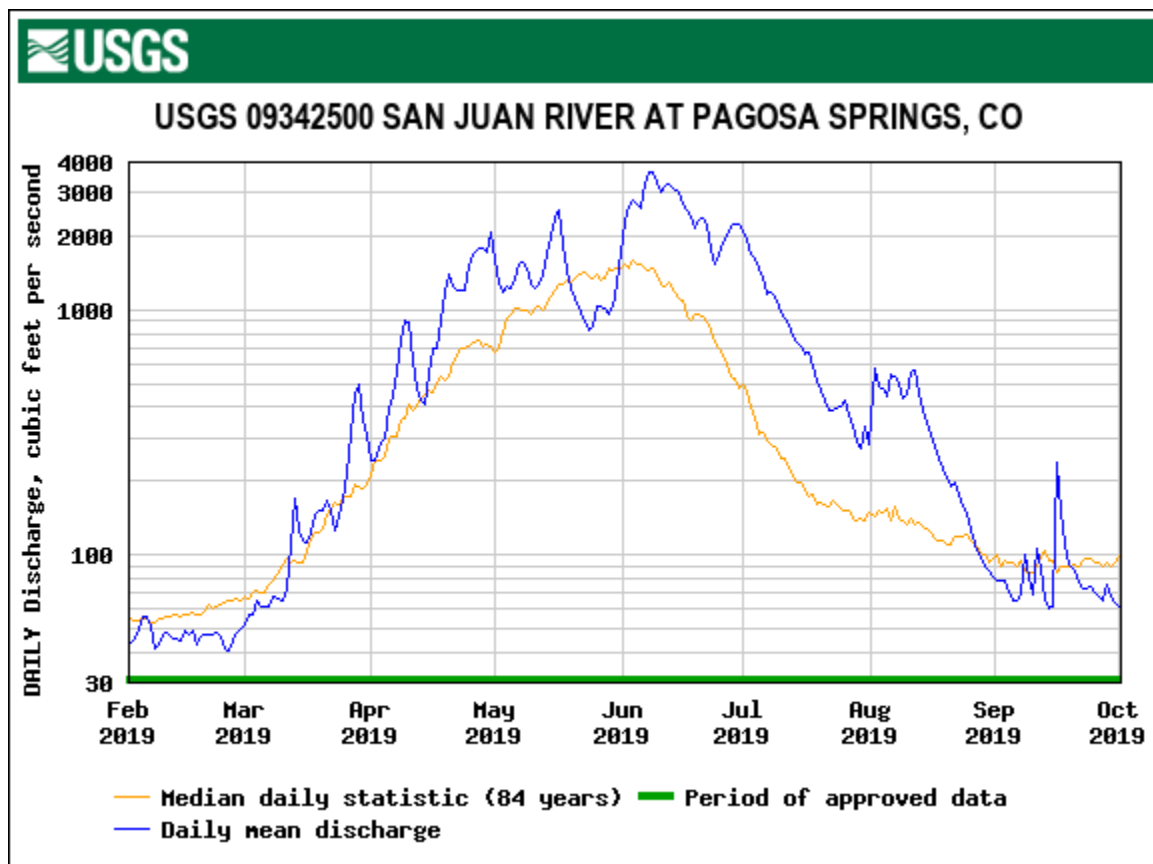
WY 2017: High March 1 SWE, Dry Spring, Avg Dust



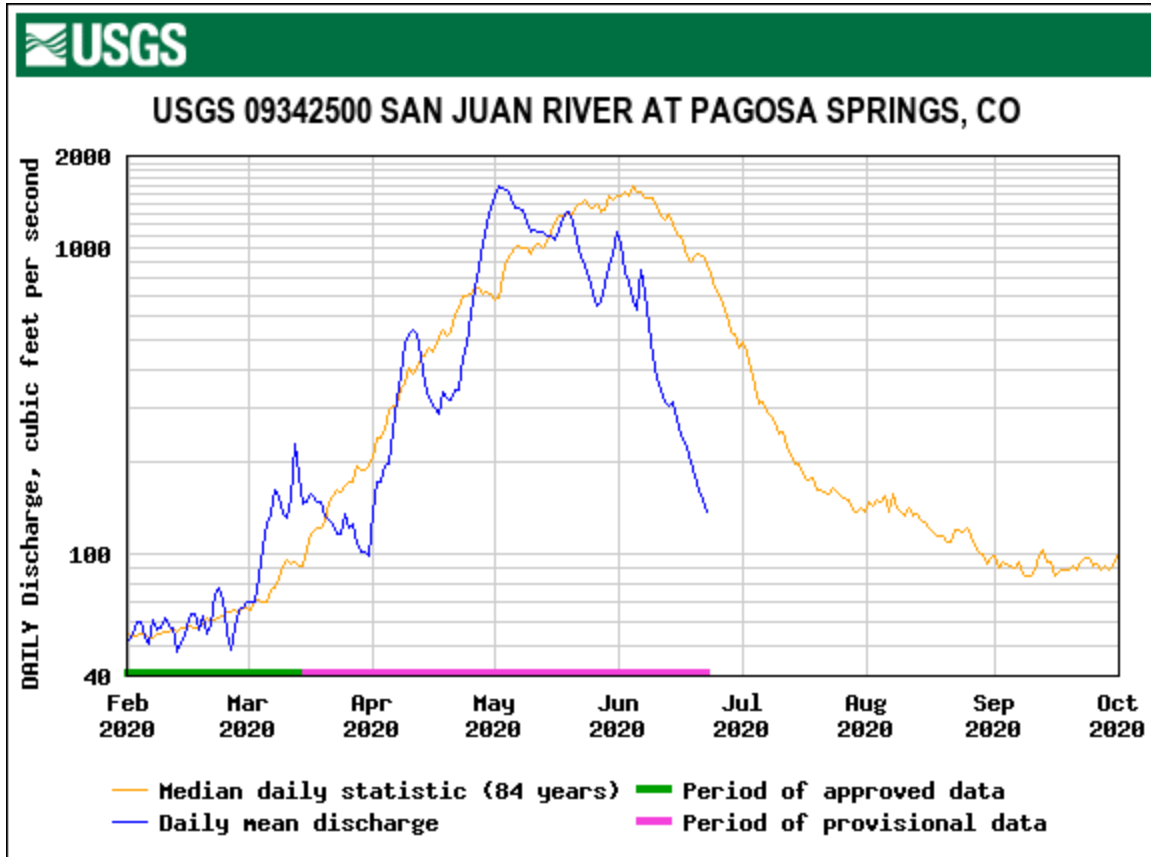
WY 2018: Low March 1 SWE, Dry Spring, Avg Dust



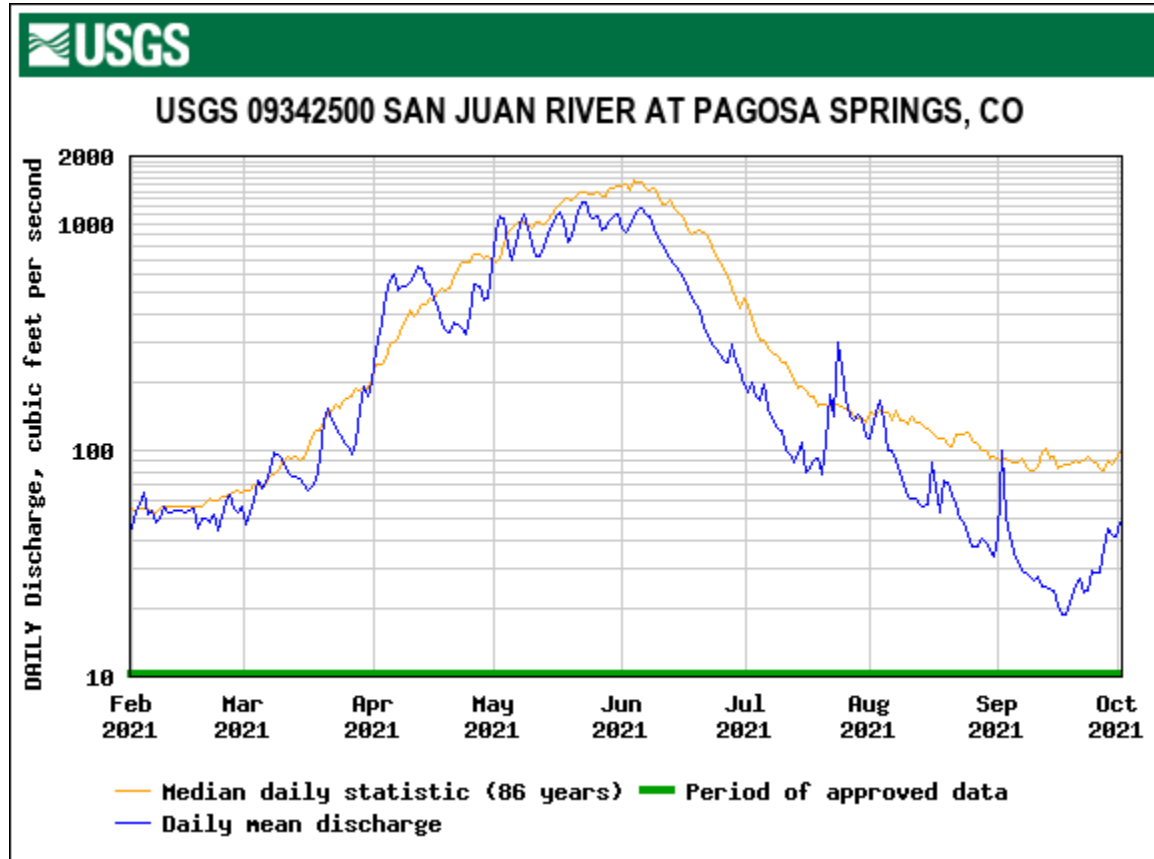
WY 2019: High March 1 SWE, Wet Spring, Avg Dust



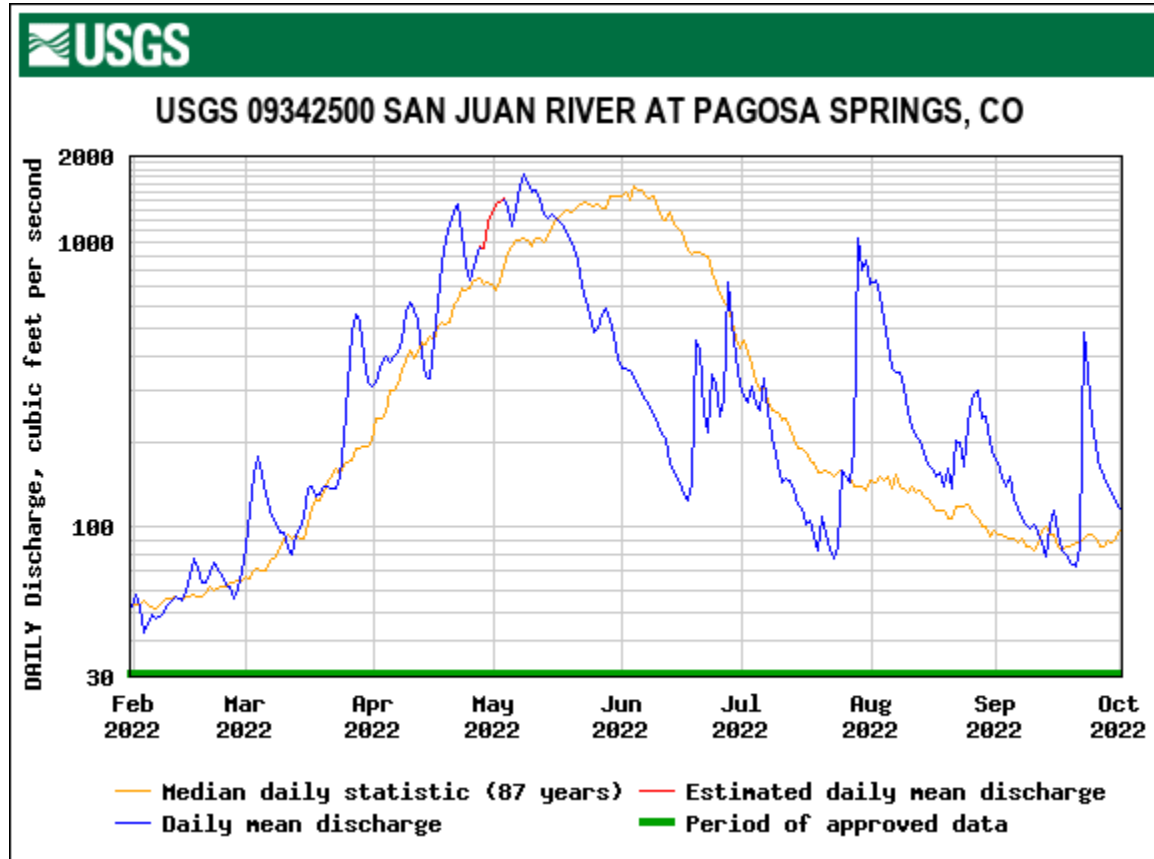
WY 2020: Low March 1 SWE, Dry Spring, Avg Dust



WY 2021: Avg March 1 SWE, Dry Spring, Avg Dust



WY 2022: High March 1 SWE, Dry Spring, Max Dust



WY 2023: High March 1 SWE, Wet Spring, Max Dust

