

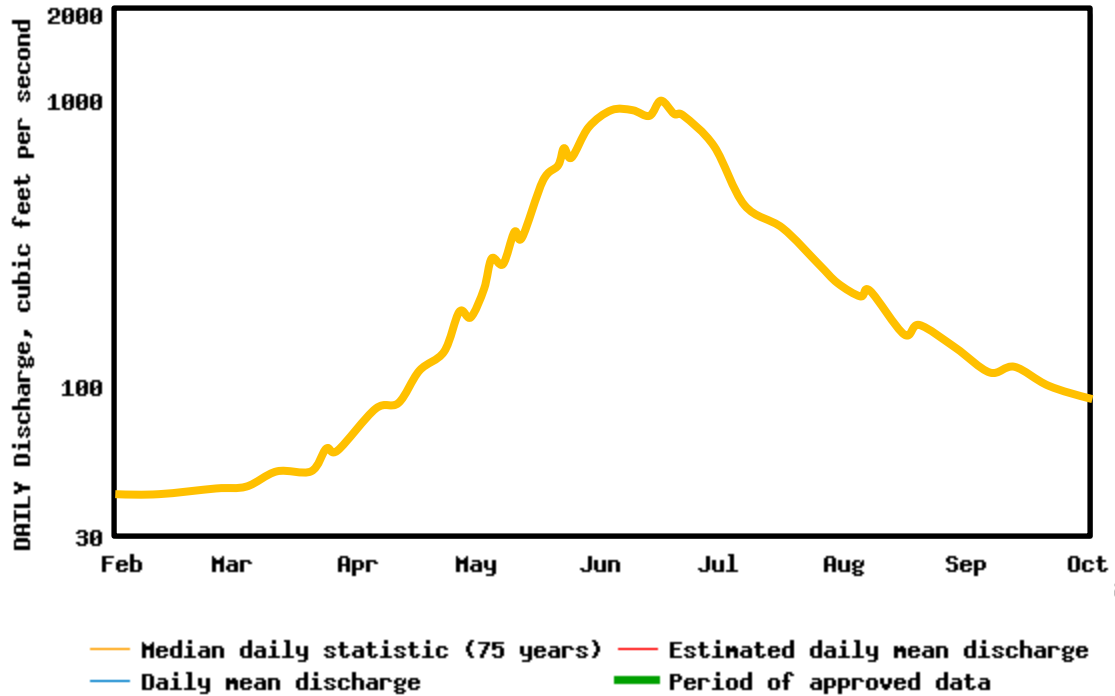
# Gunnison Watershed - Lake Fork

Slumgullion Snotel

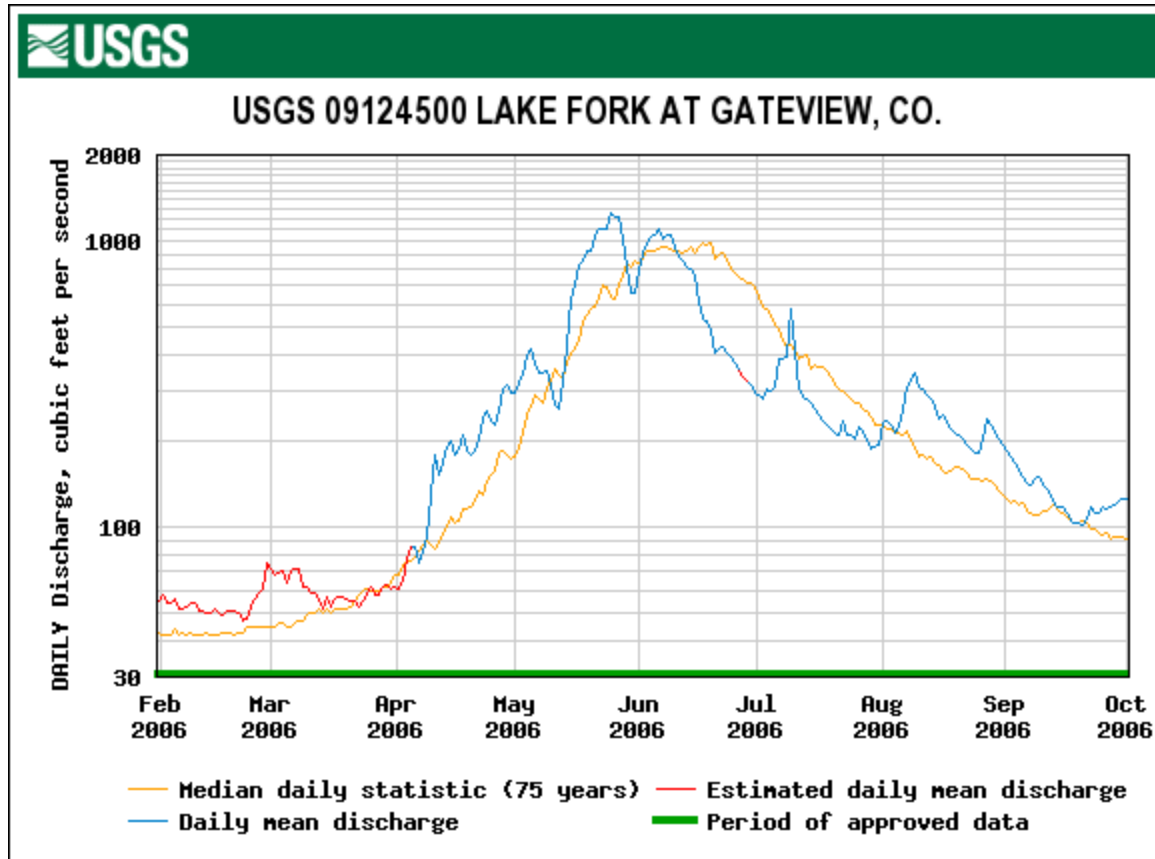
|                  |          | Dry Spring | Avg Spring             | Wet Spring |
|------------------|----------|------------|------------------------|------------|
| LOW March 1 SWE  | Min Dust |            |                        |            |
|                  | Avg Dust | 2018       |                        |            |
|                  | Max Dust | 2013, 2022 |                        |            |
| AVG March 1 SWE  | Min Dust |            |                        | 2007, 2015 |
|                  | Avg Dust | 2012, 2021 | 2023                   |            |
|                  | Max Dust | 2006       | 2009, 2010             |            |
| HIGH March 1 SWE | Min Dust |            |                        |            |
|                  | Avg Dust | 2020       | 2008, 2014, 2016, 2017 | 2011, 2019 |
|                  | Max Dust |            |                        |            |



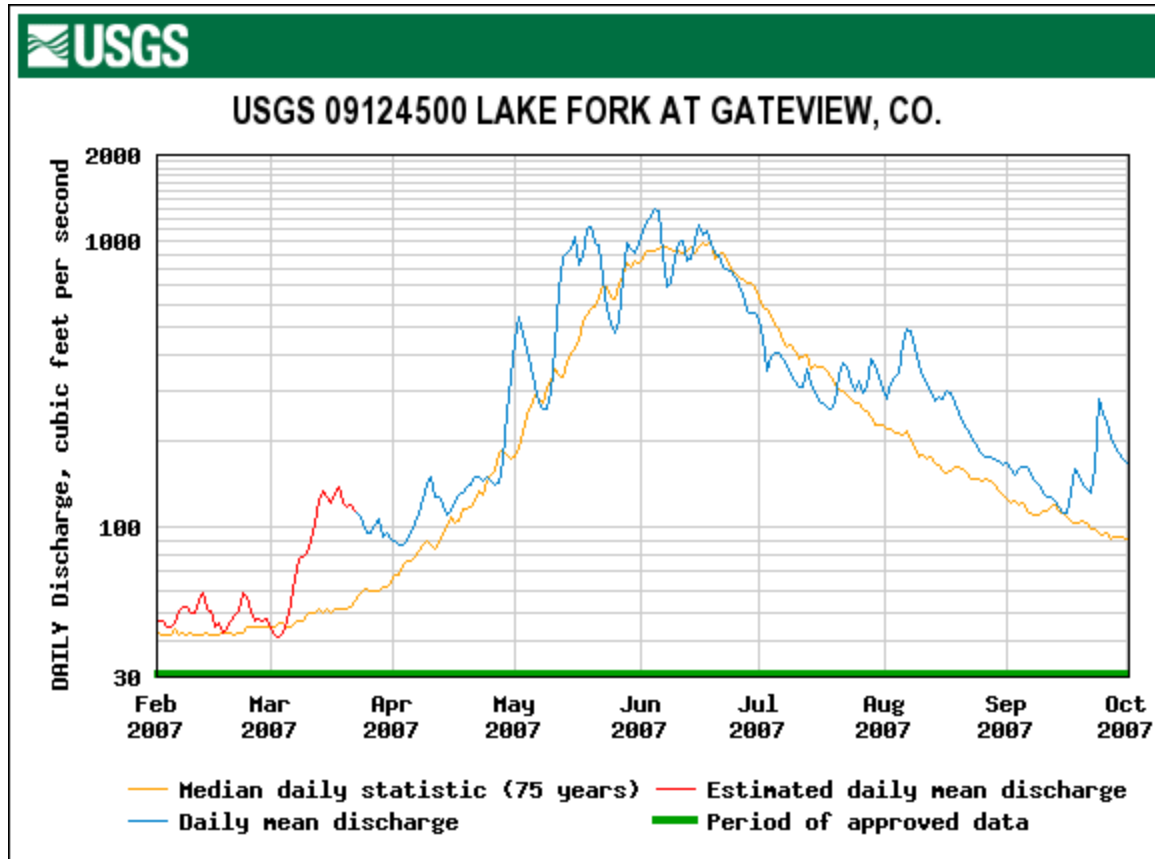
### USGS 09124500 LAKE FORK AT GATEVIEW, CO.



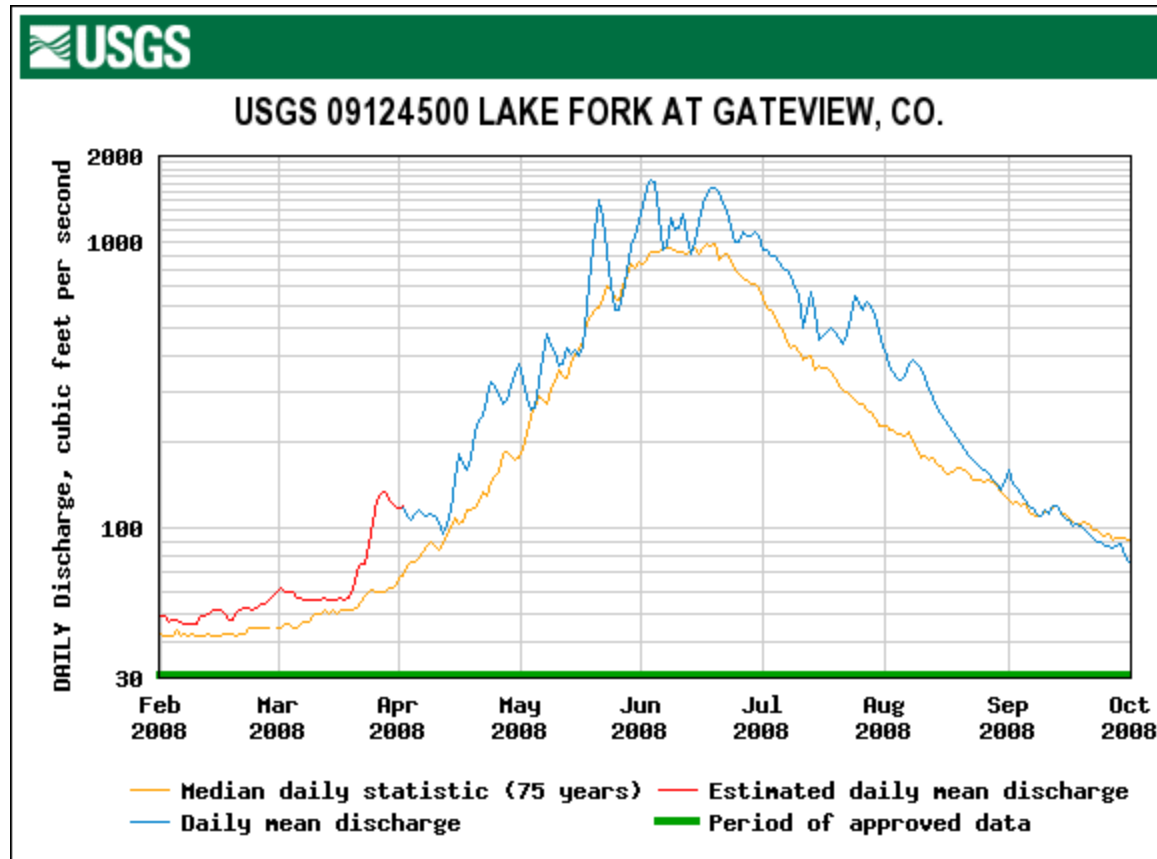
WY 2006: Avg March 1 SWE, Dry Spring, Max- Dust



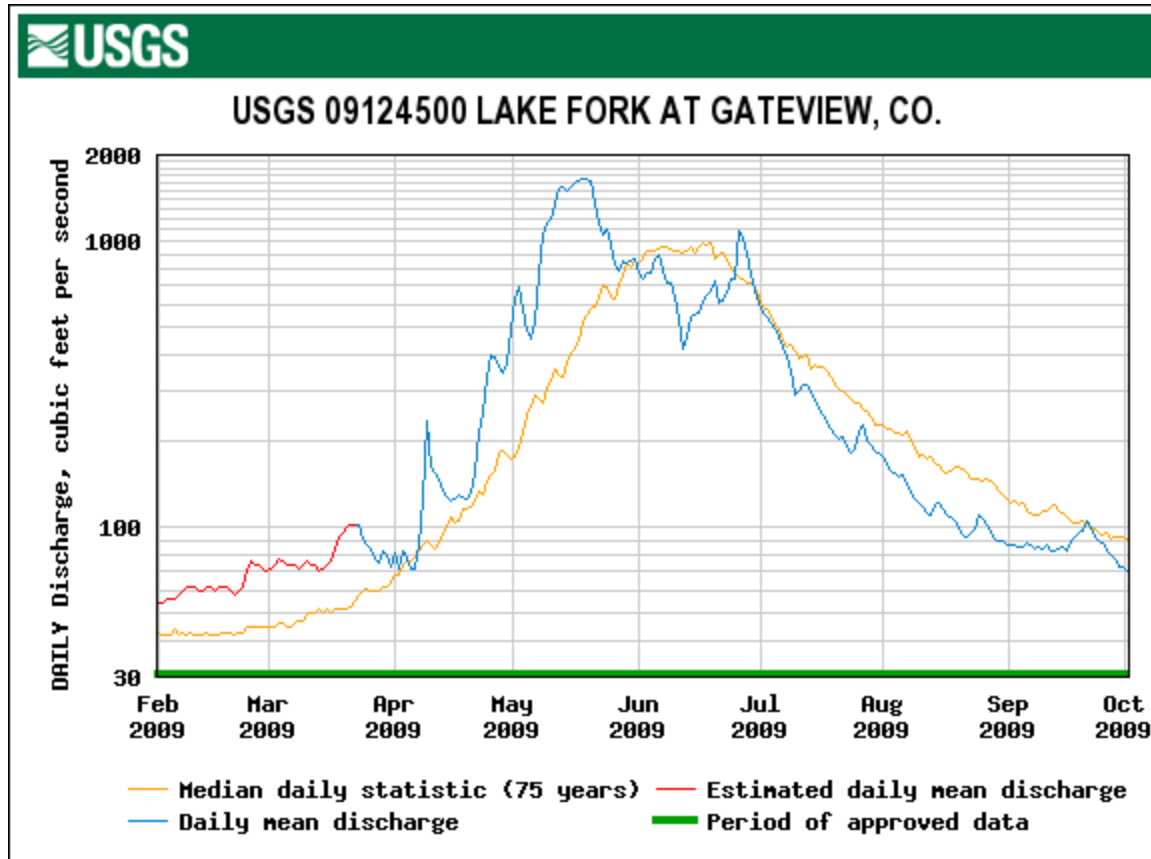
WY 2007: Avg March 1 SWE, Wet Spring, Min+ Dust



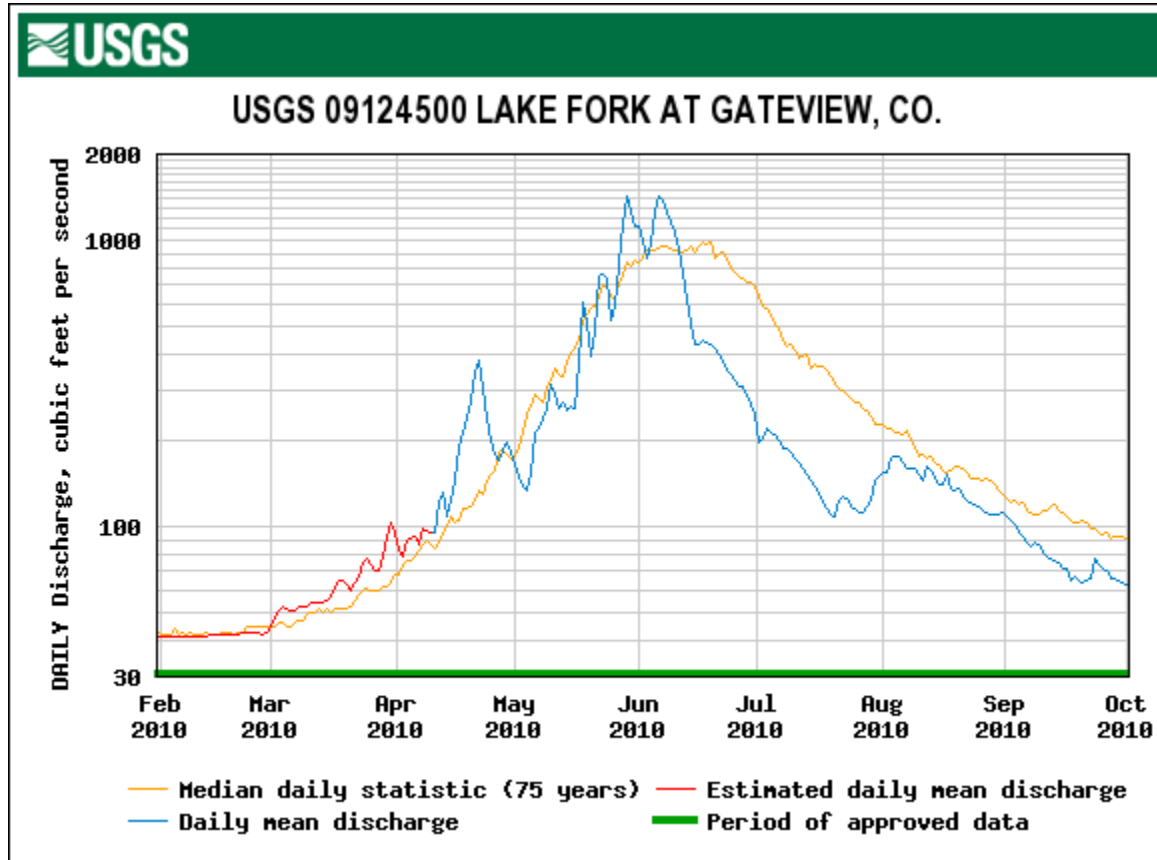
WY 2008: High March 1 SWE, Avg Spring, Avg Dust



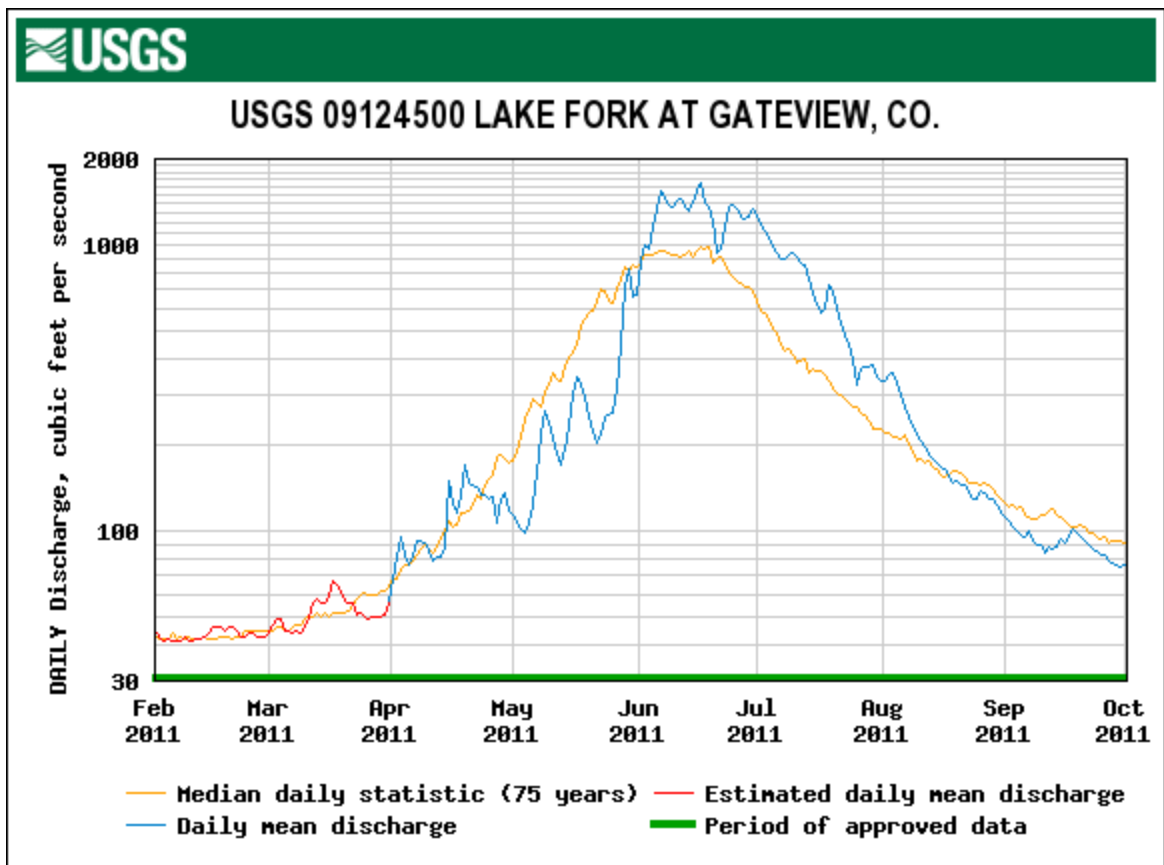
WY 2009: Avg March 1 SWE, Avg Spring, Max Dust



WY 2010: Avg March 1 SWE, Avg Spring, Max- Dust

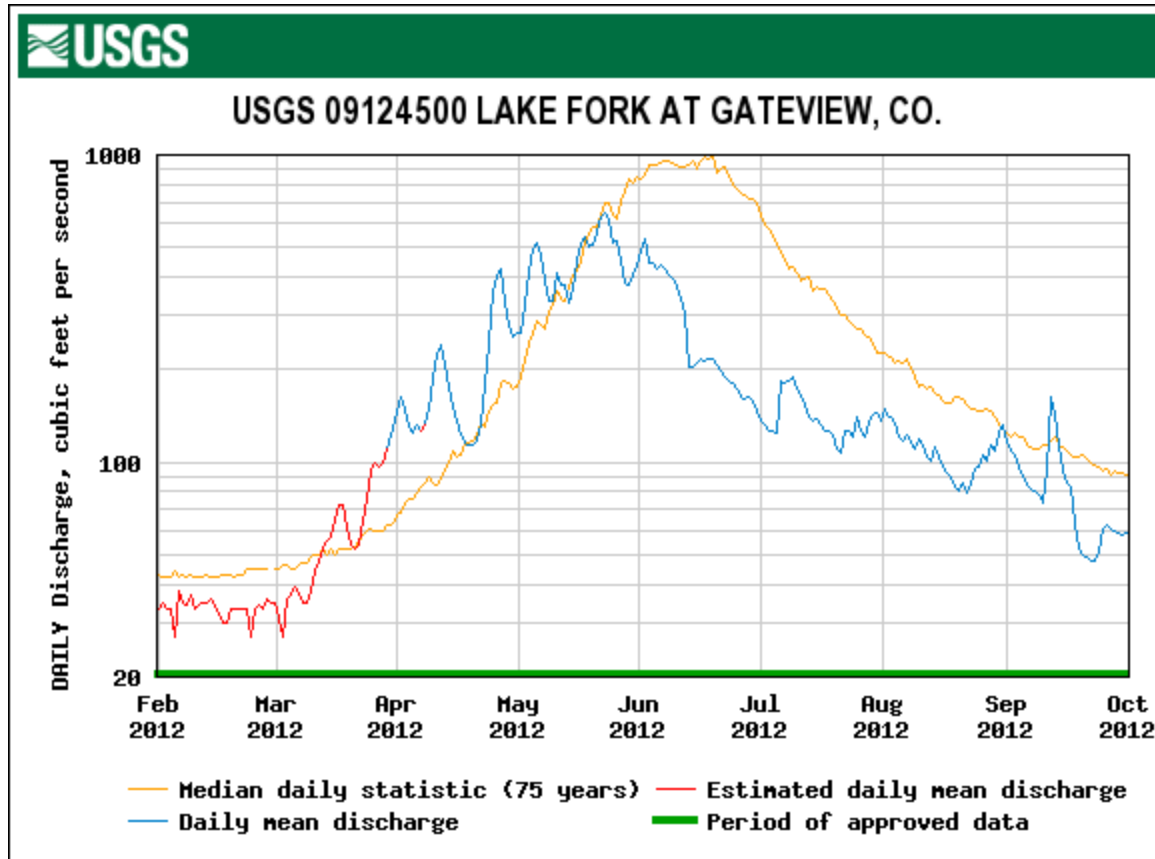


# WY 2011: High March 1 SWE, Wet Spring, Avg Dust

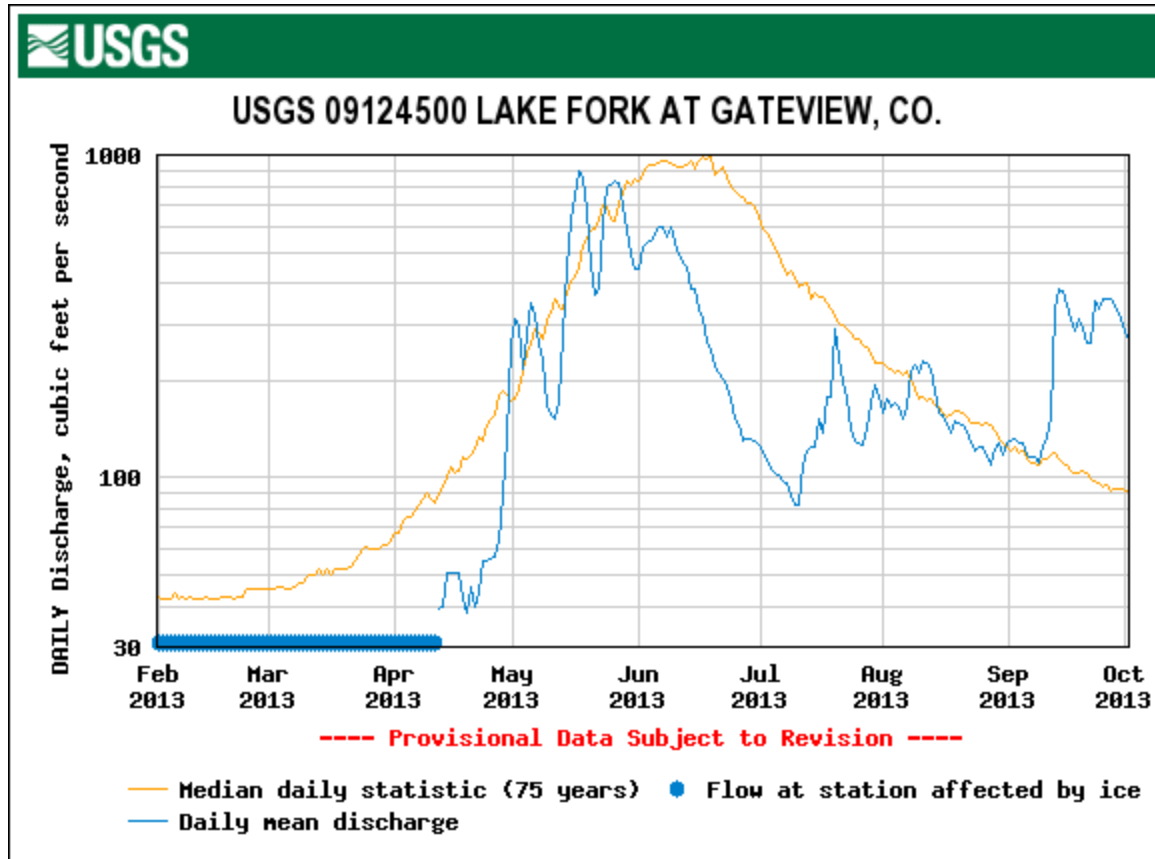




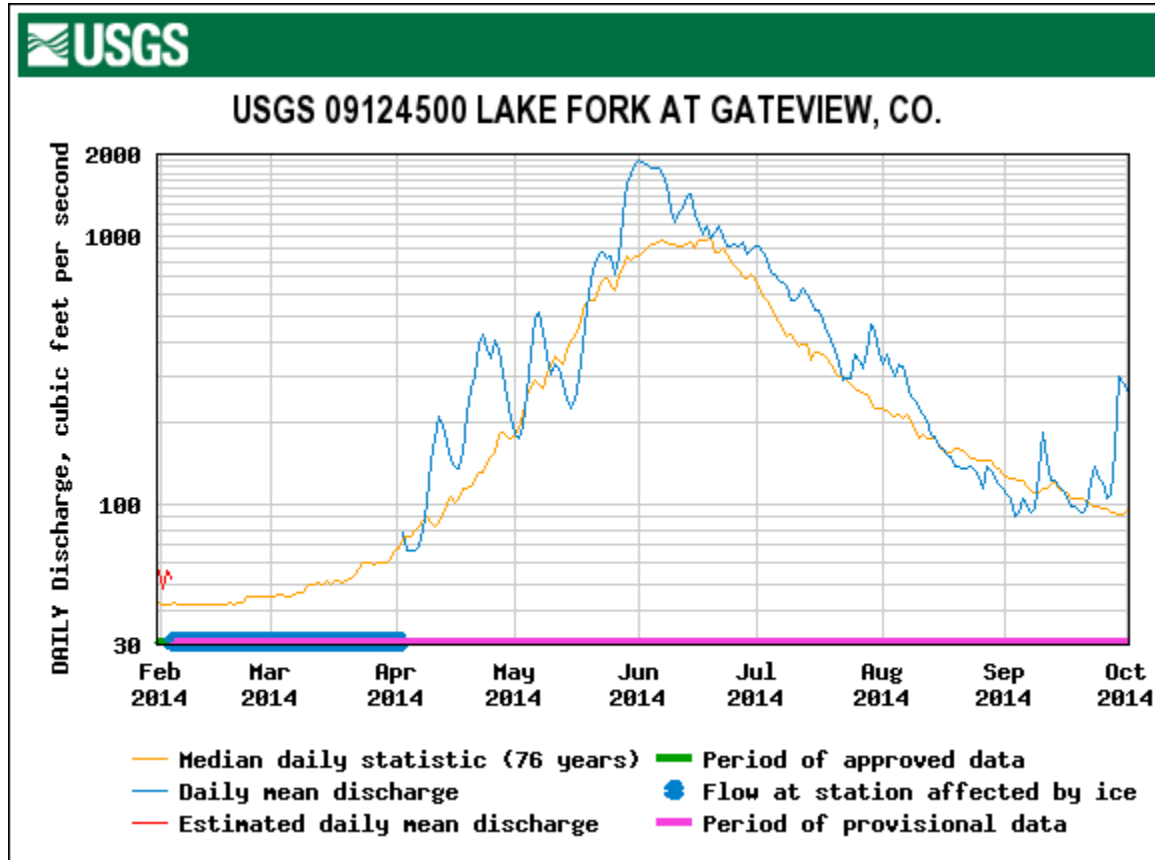
# WY 2012: Avg March 1 SWE, Dry Spring, Avg Dust



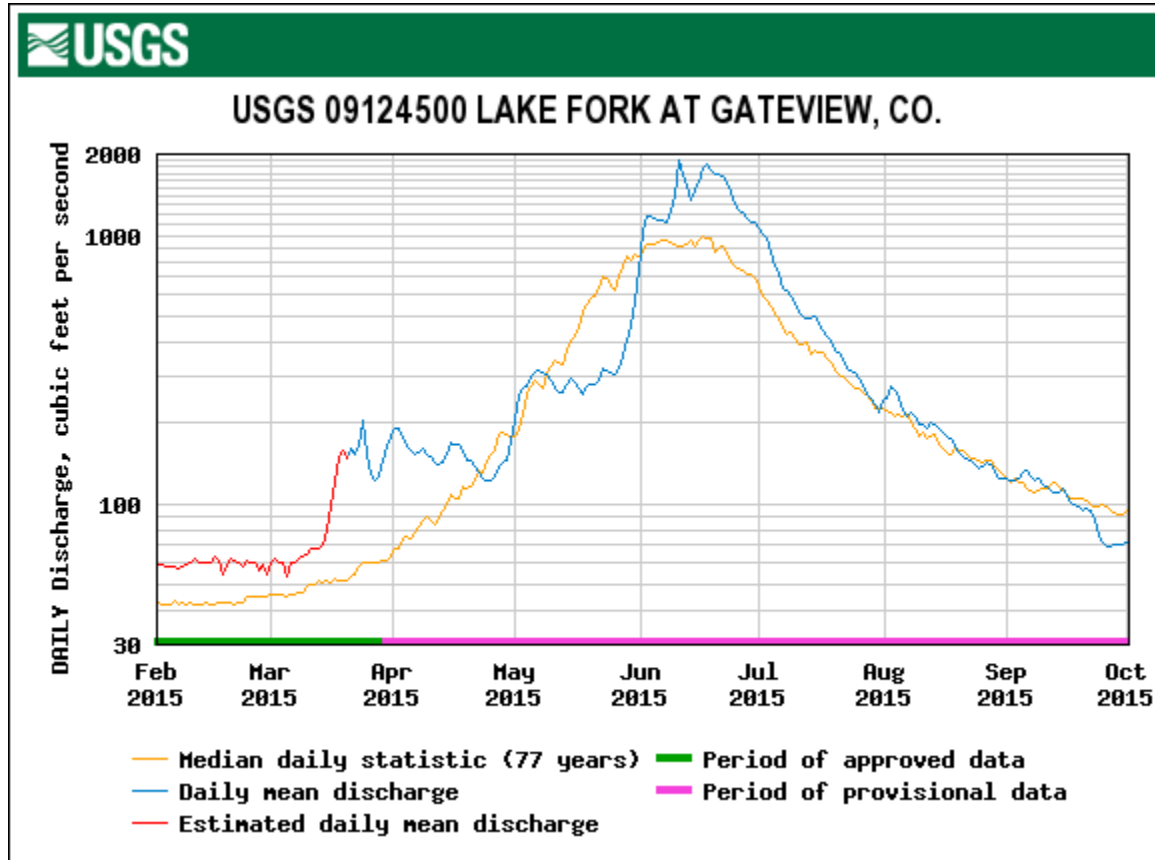
# WY 2013: Low March 1 SWE, Dry Spring, Max Dust



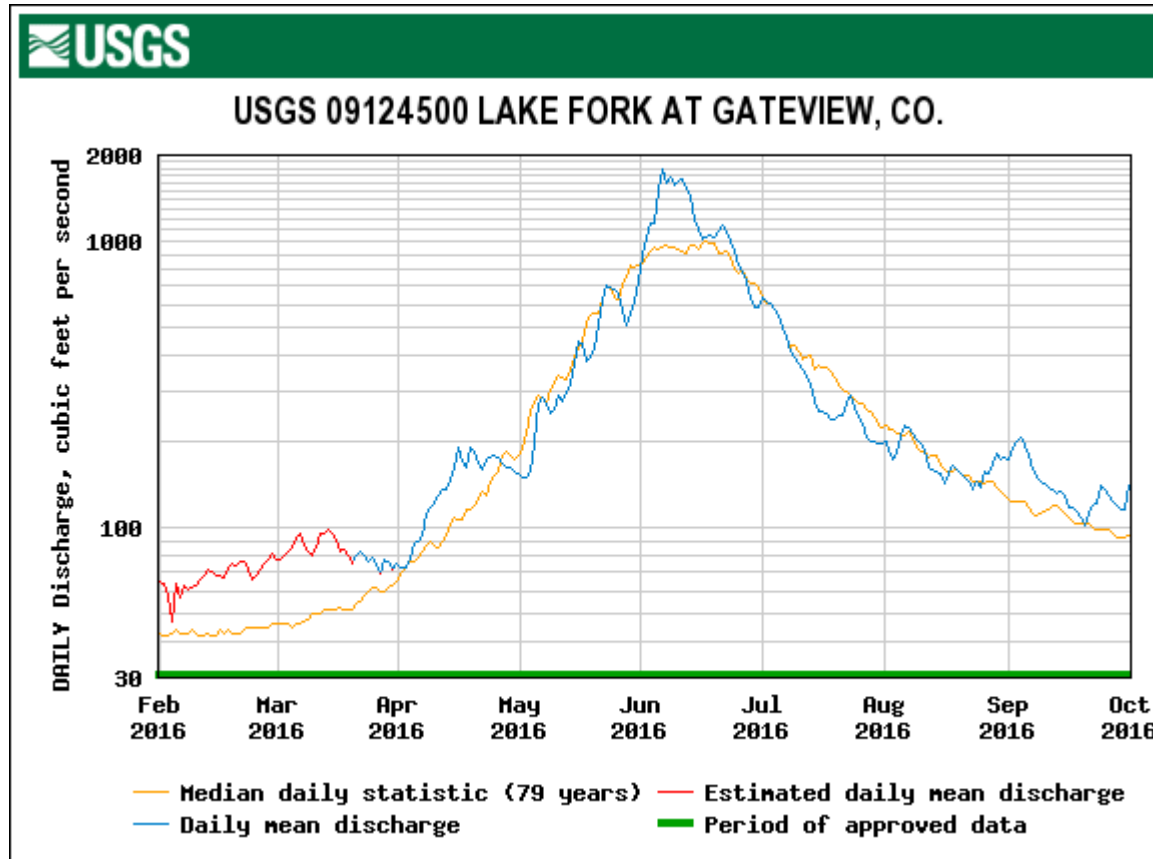
# WY 2014: High March 1 SWE, Avg Spring, Avg Dust



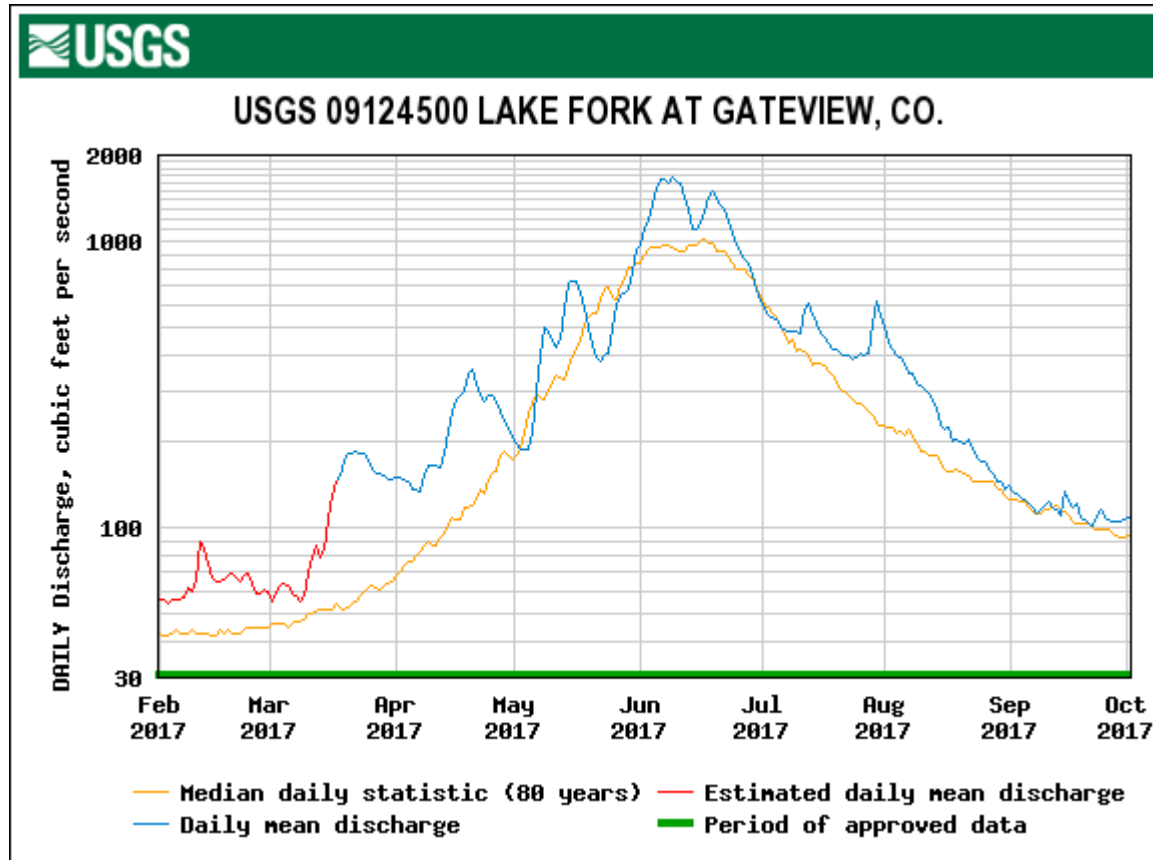
# WY 2015: Avg March 1 SWE, Wet Spring, Min Dust



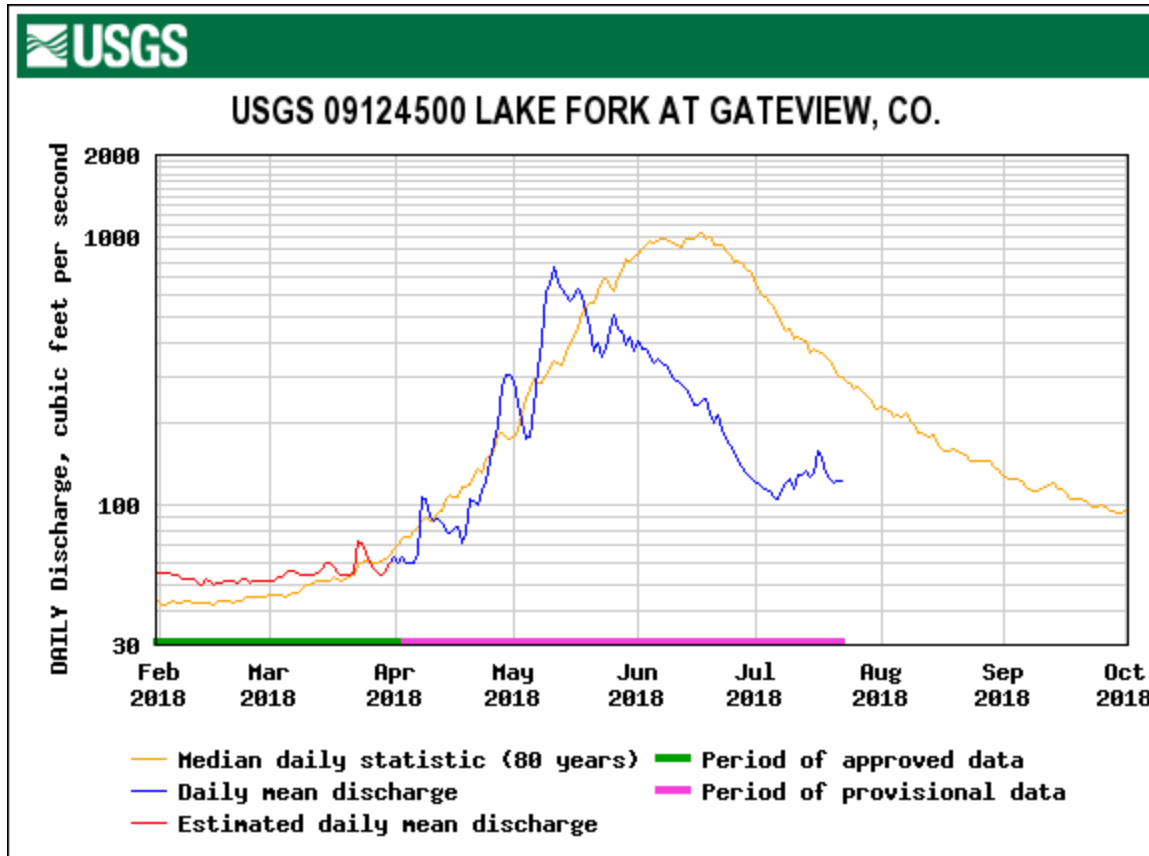
WY 2016: High March 1 SWE, Avg Spring, Avg Dust



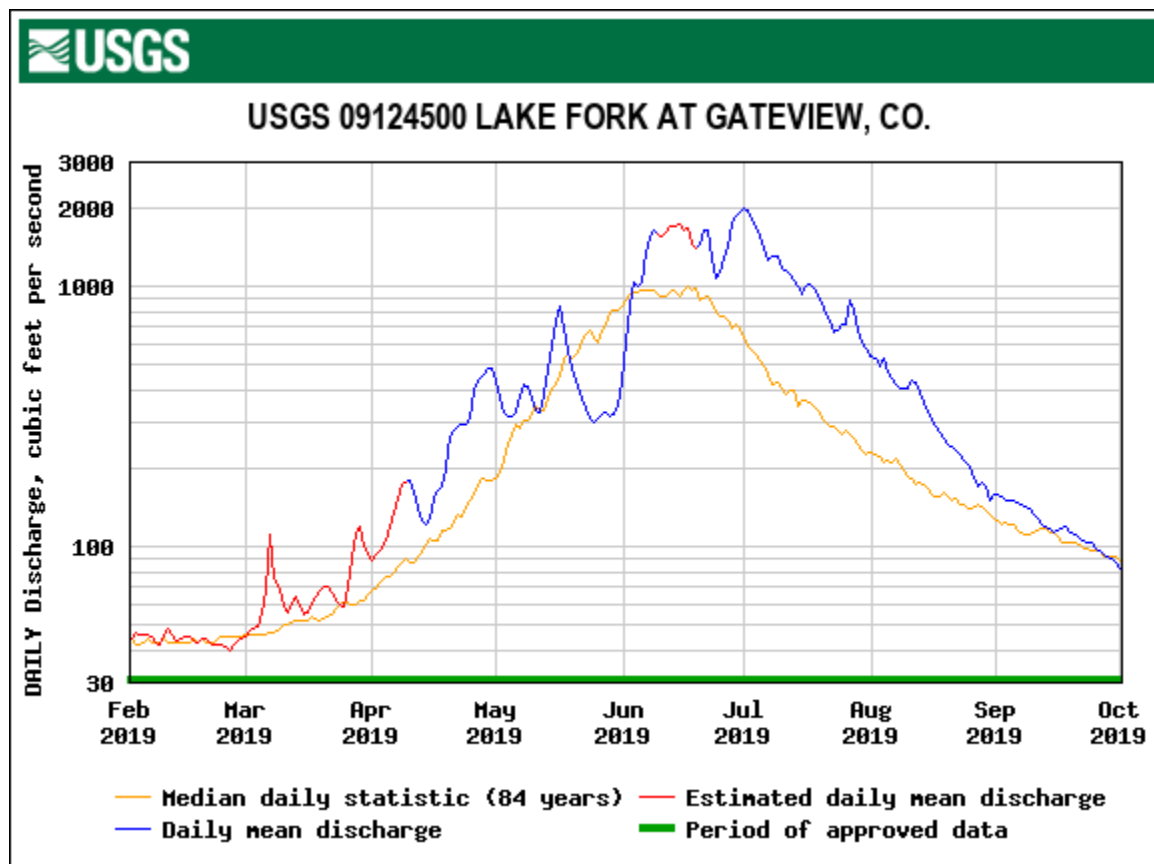
WY 2017: High March 1 SWE, Avg Spring, Avg Dust



WY 2018: Low March 1 SWE, Dry Spring, Avg Dust

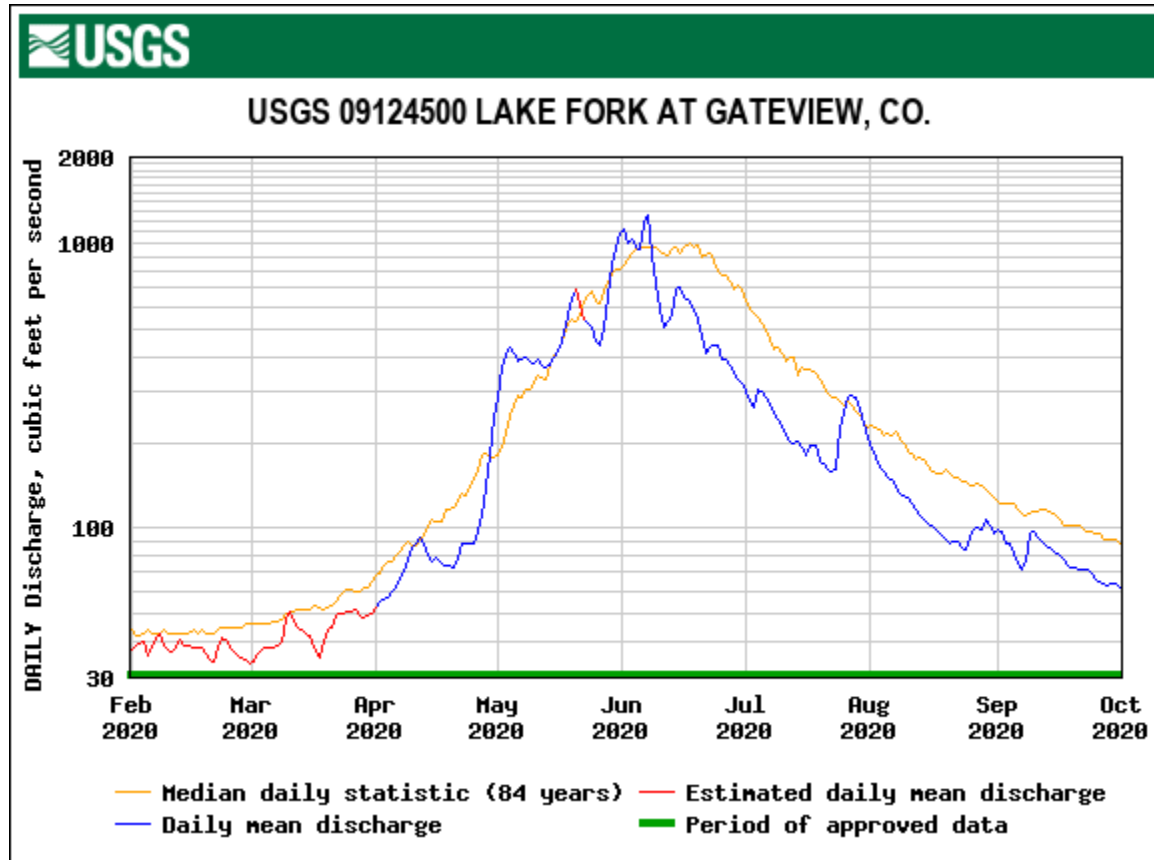


## WY 2019: High March 1 SWE, Wet Spring, Avg Dust

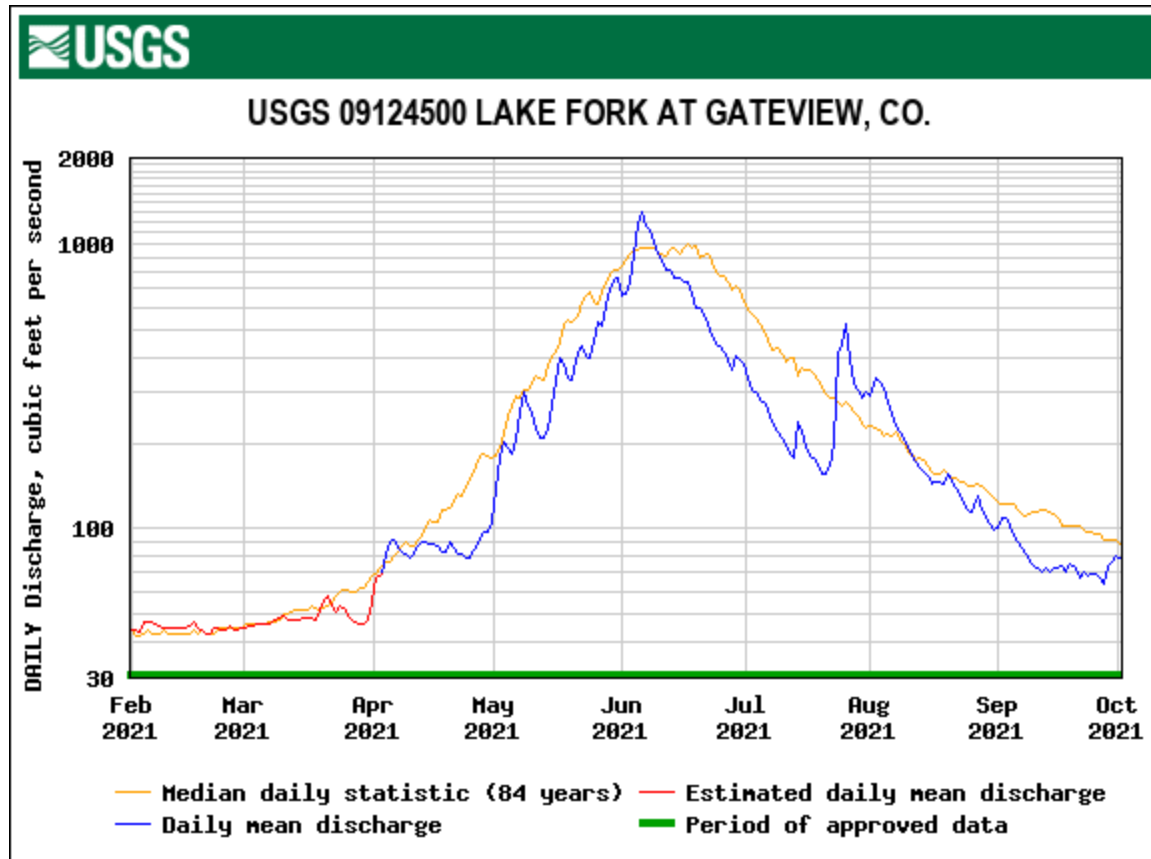




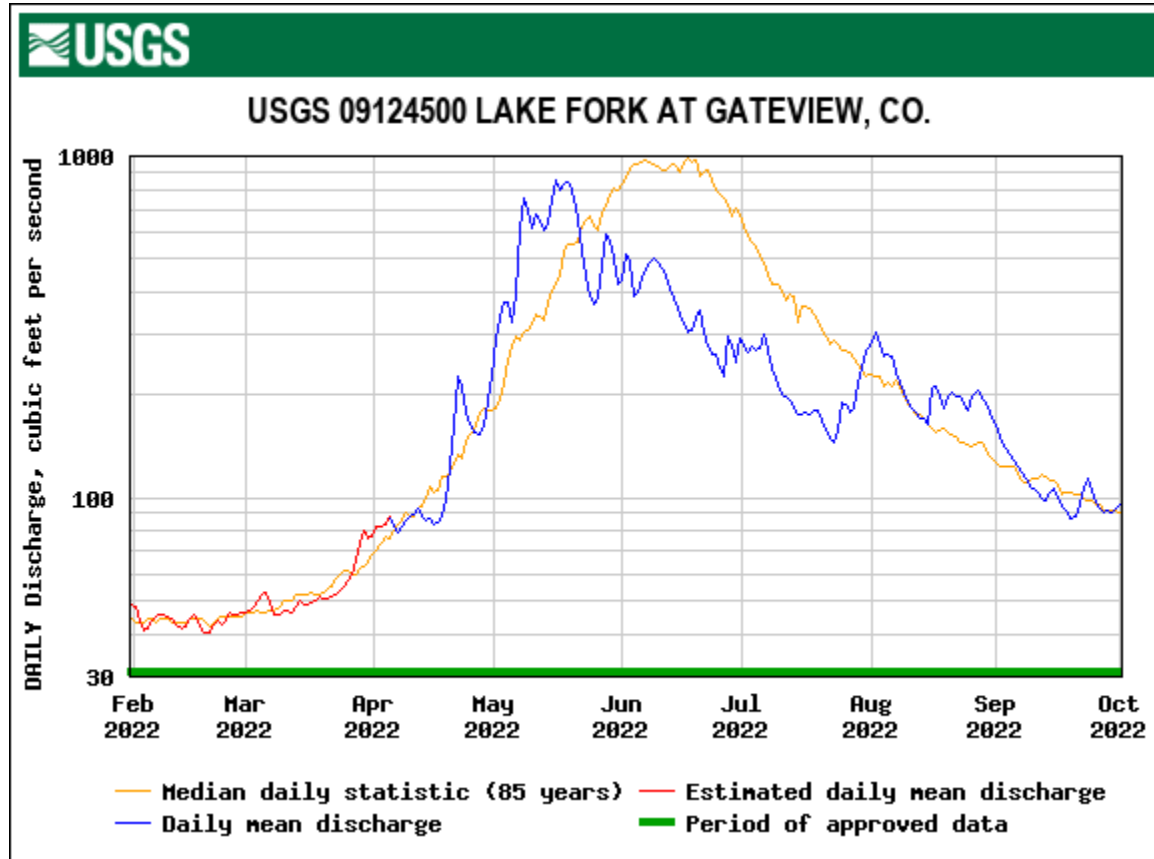
# WY 2020: High March 1 SWE, Dry Spring, Avg Dust



WY 2021: Low March 1 SWE, Dry Spring, Avg Dust



# WY 2022: Low March 1 SWE, Dry Spring, Max Dust



# WY 2023: Avg March 1 SWE, Avg Spring, Avg Dust

