

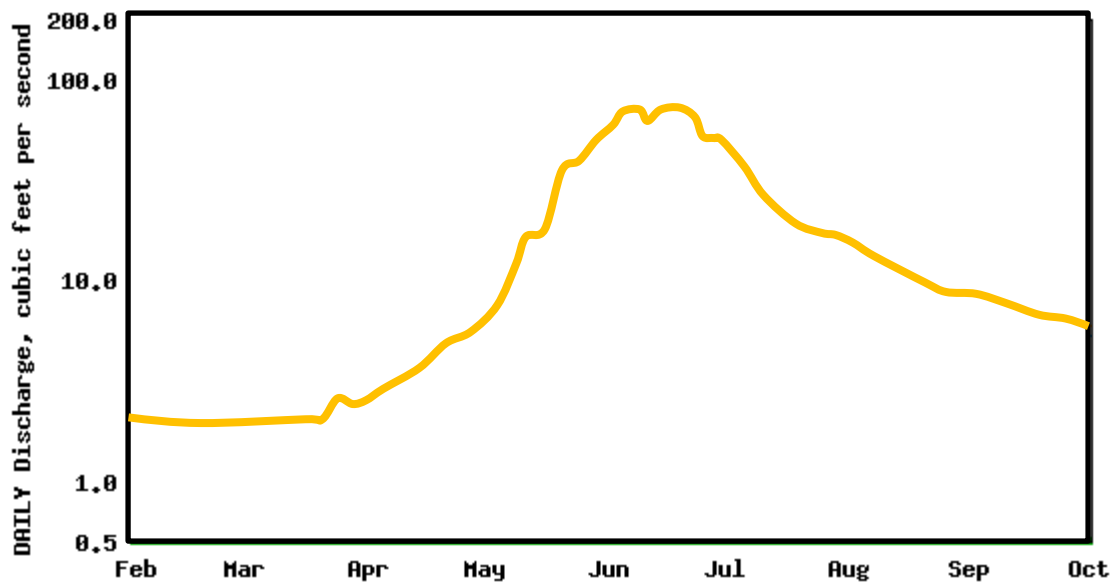
Fraser River Watershed

Berthoud Summit Snotel

		Dry Spring	Avg Spring	Wet Spring
LOW March 1 SWE	Min Dust			
	Avg Dust	2012	2018	
	Max Dust		2022	2013
AVG March 1 SWE	Min Dust		2007, 2015	2016
	Avg Dust		2021, 2023	2019
	Max Dust		2010	
HIGH March 1 SWE	Min Dust	2020	2017	
	Avg Dust		2008, 2014	2011
	Max Dust	2006	2009	

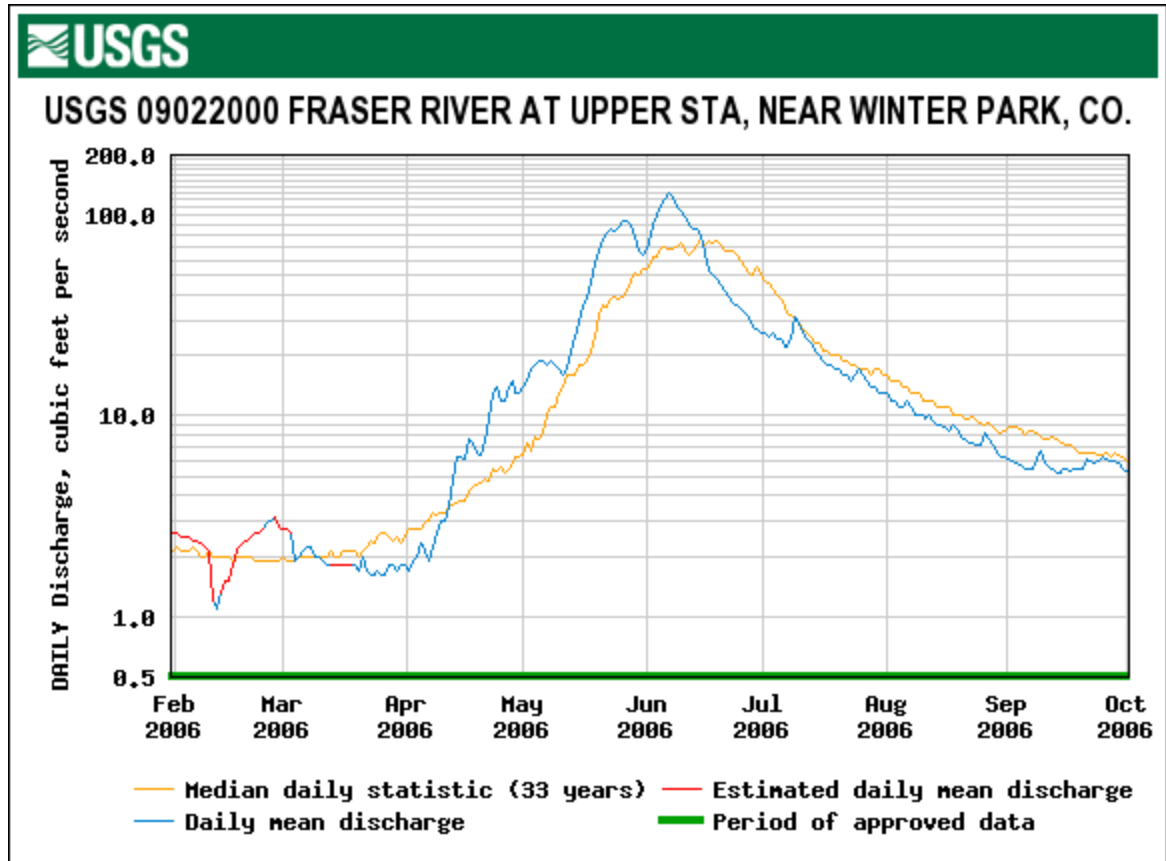


USGS 09022000 FRASER RIVER AT UPPER STA, NEAR WINTER PARK, CO.

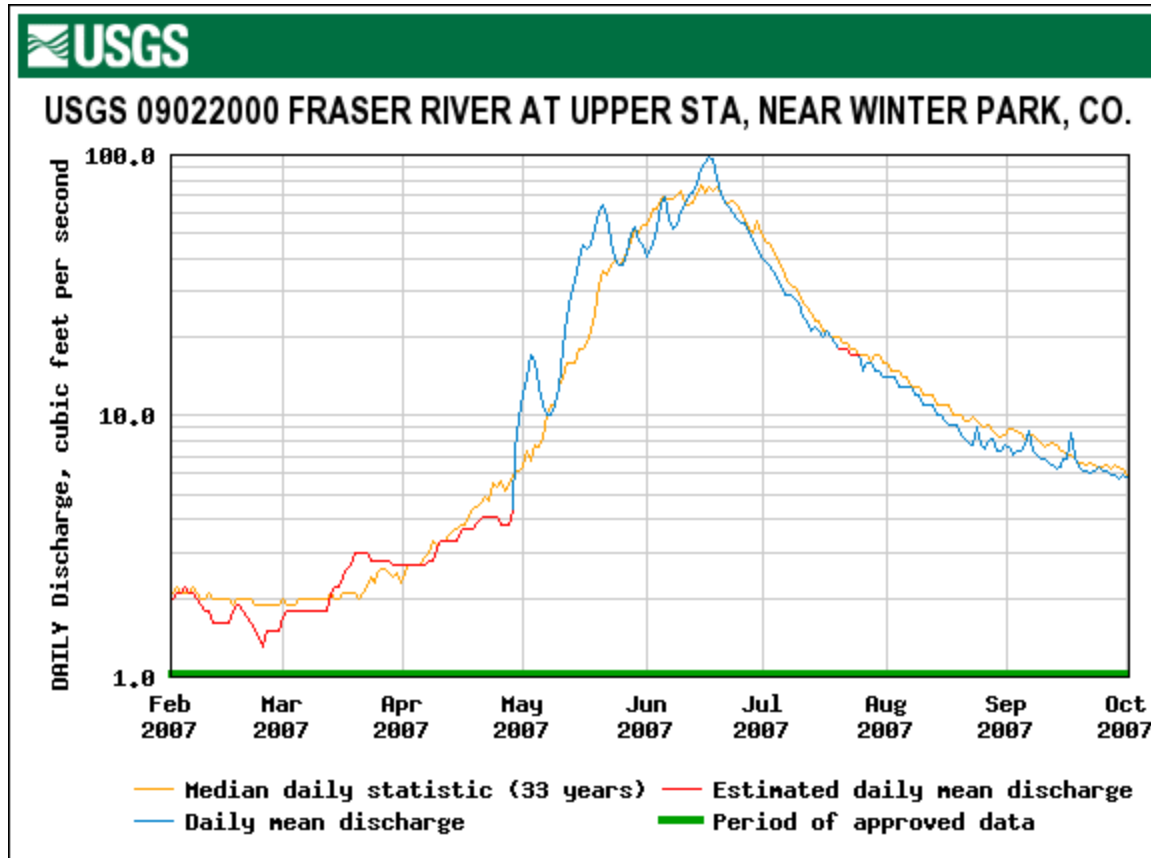


— Median daily statistic (33 years) — Estimated daily mean discharge
— Daily mean discharge — Period of approved data

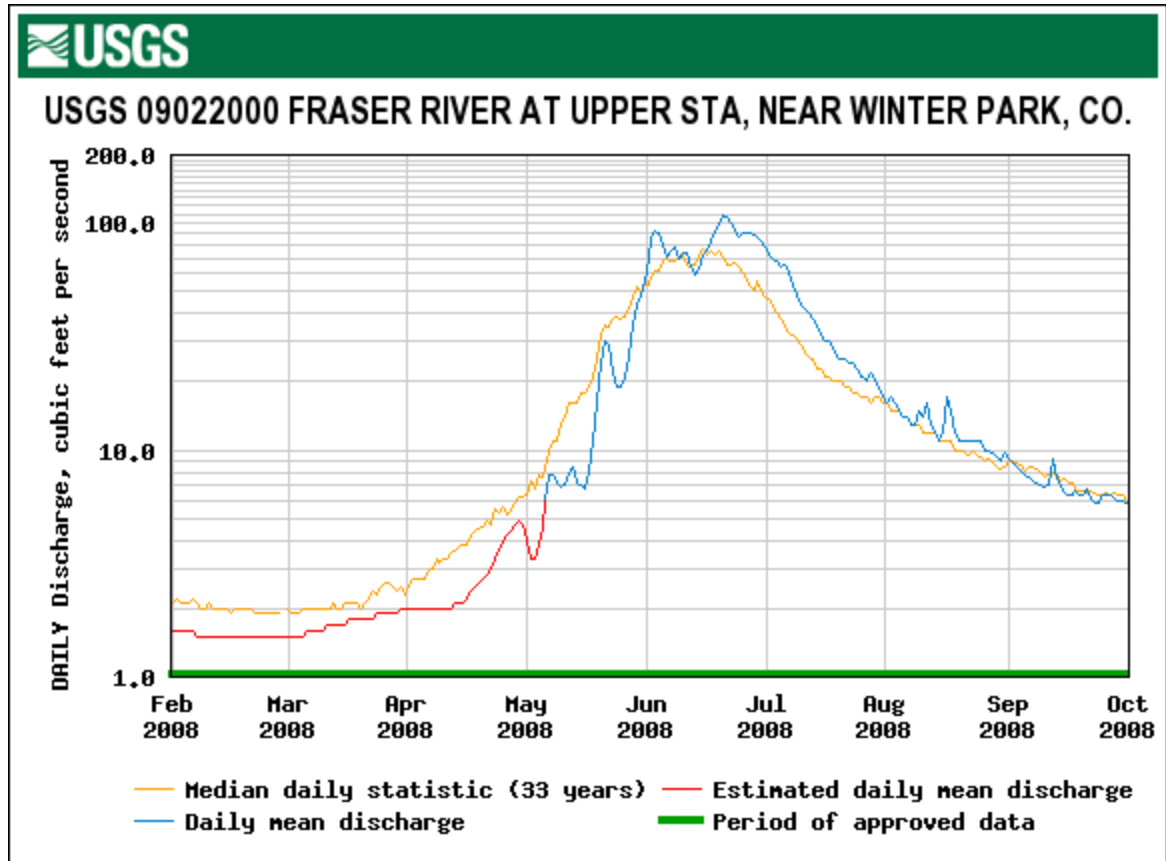
WY 2006: High March 1 SWE, Dry Spring, Max- Dust



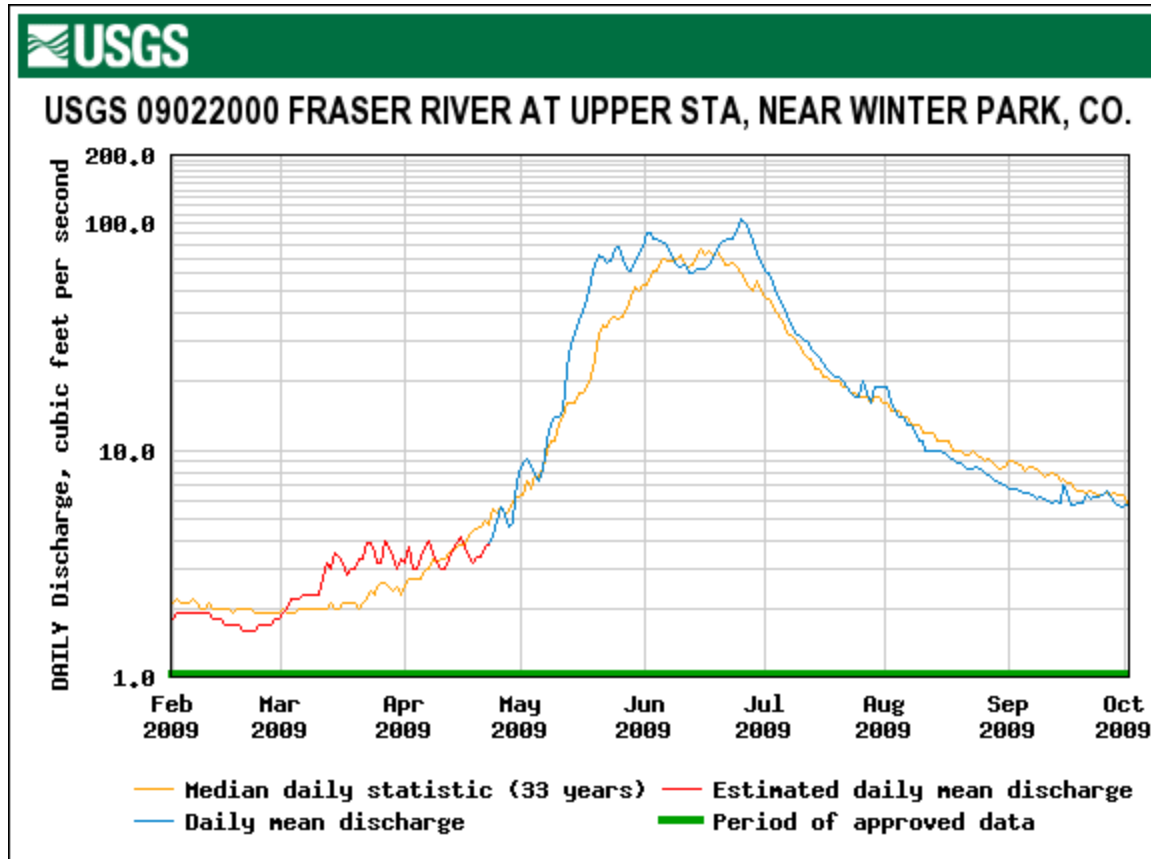
WY 2007: Avg March 1 SWE, Avg Spring, Min+ Dust



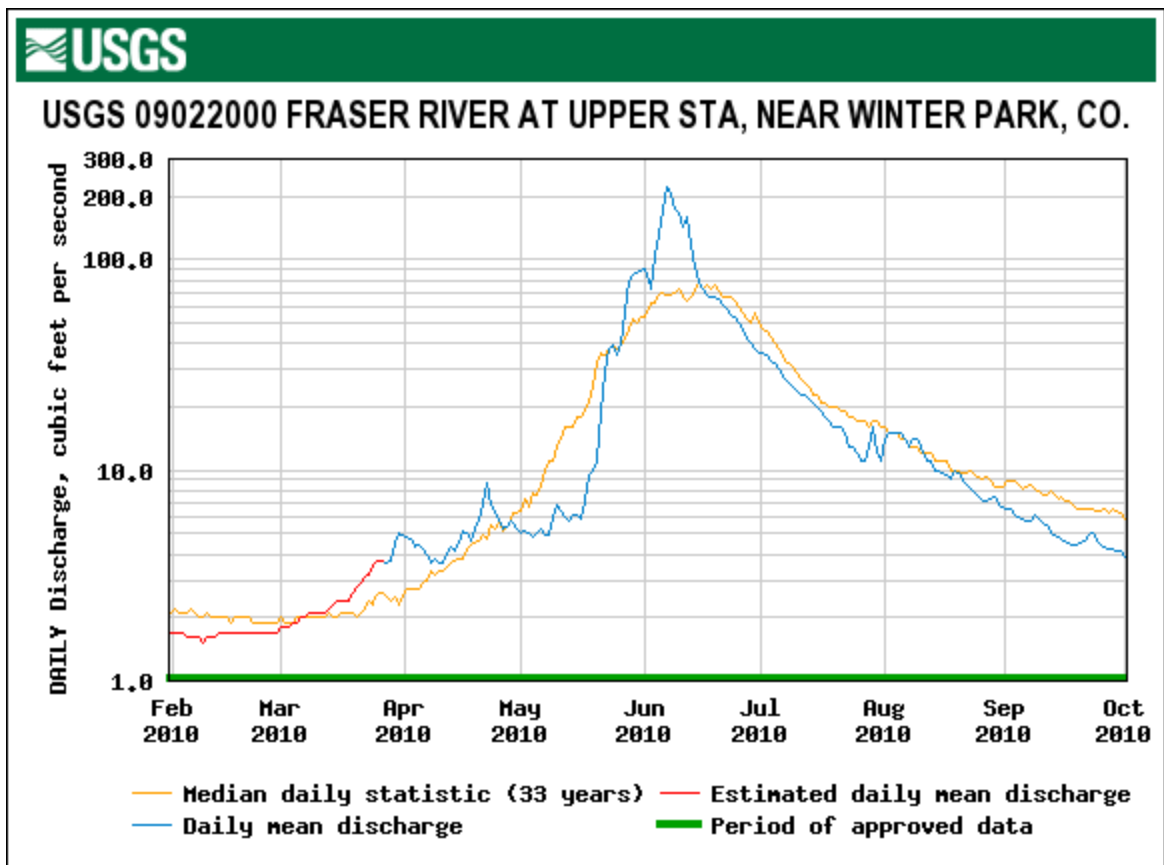
WY 2008: High March 1 SWE, Avg Spring, Avg Dust



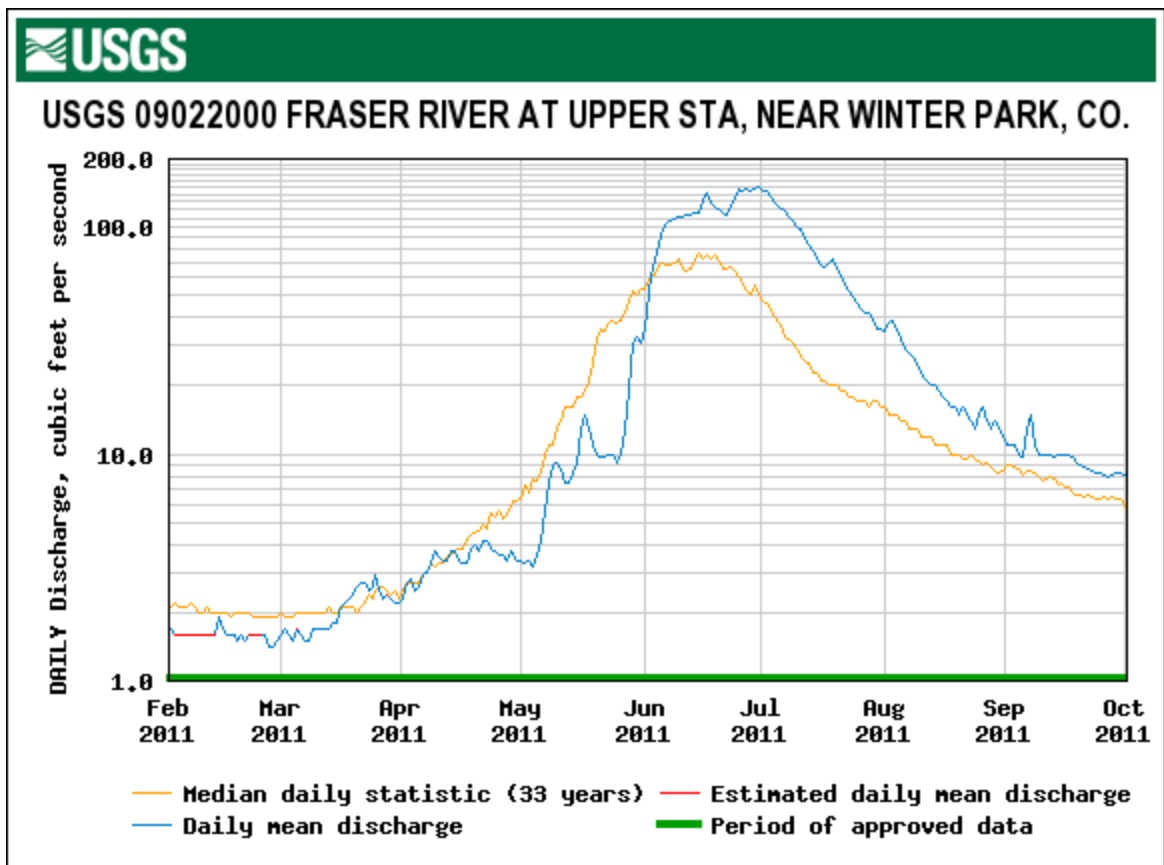
WY 2009: High March 1 SWE, Avg Spring, Max Dust



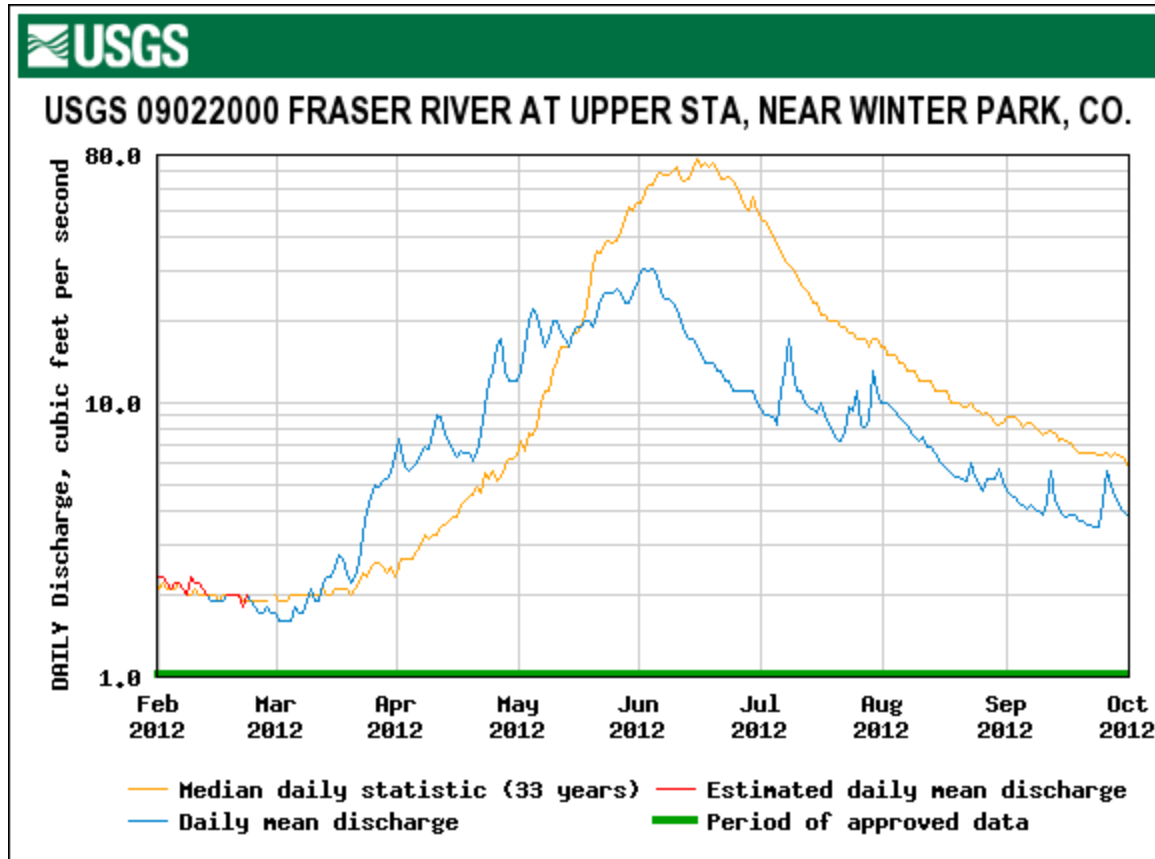
WY 2010: Avg March 1 SWE, Avg Spring, Max- Dust



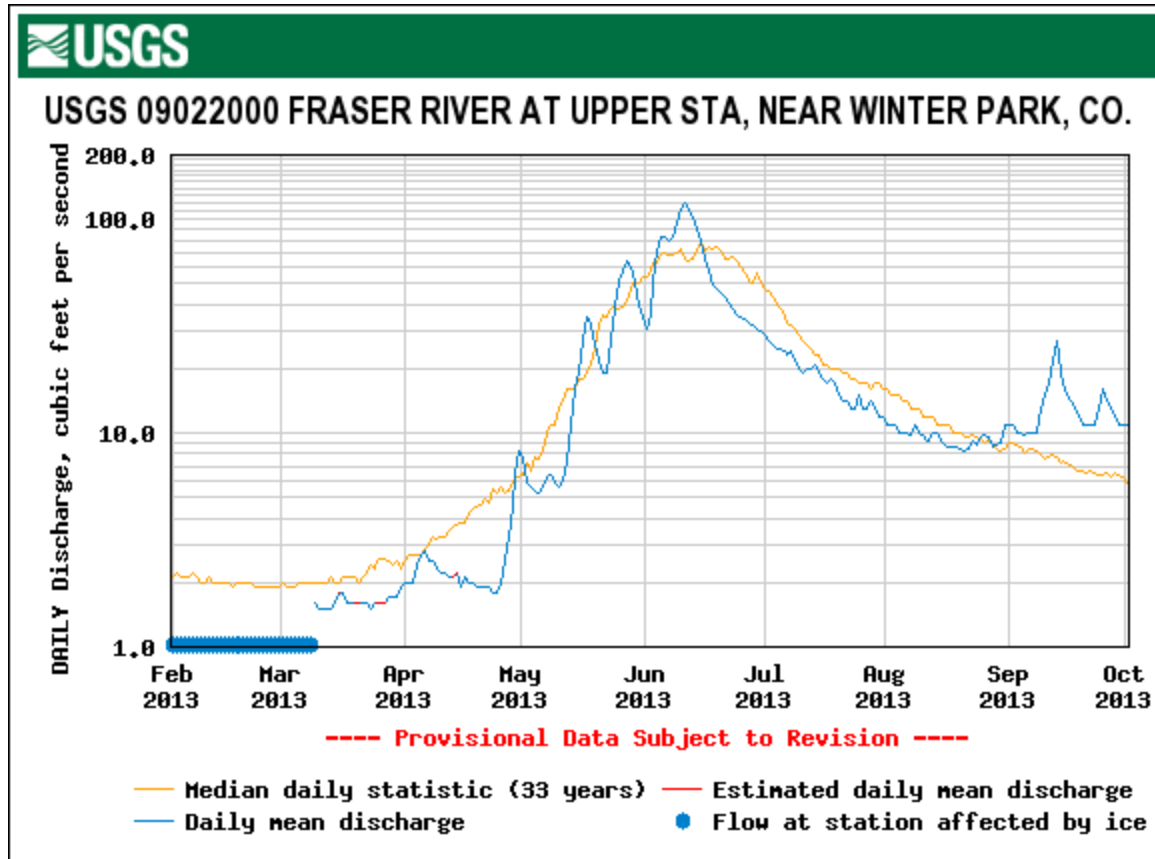
WY 2011: High March 1 SWE, Wet Spring, Avg Dust



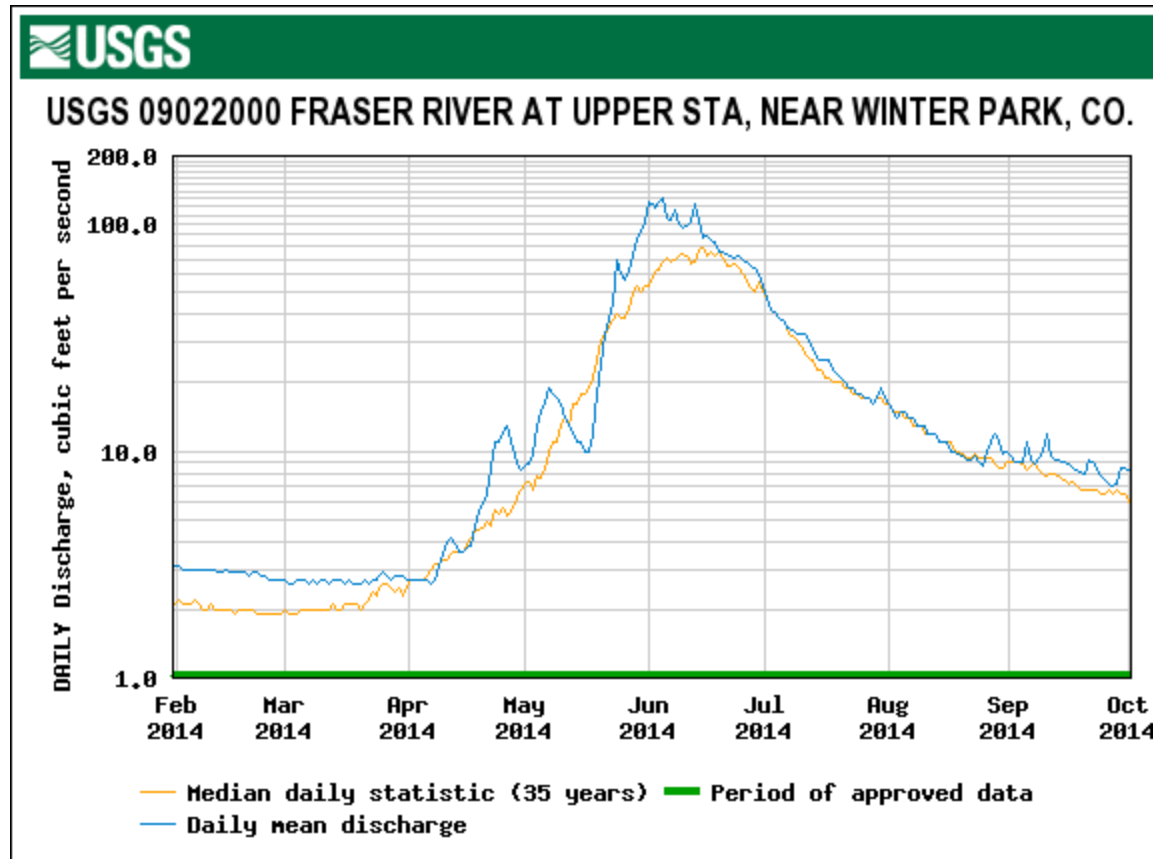
WY 2012: Low March 1 SWE, Dry Spring, Avg Dust



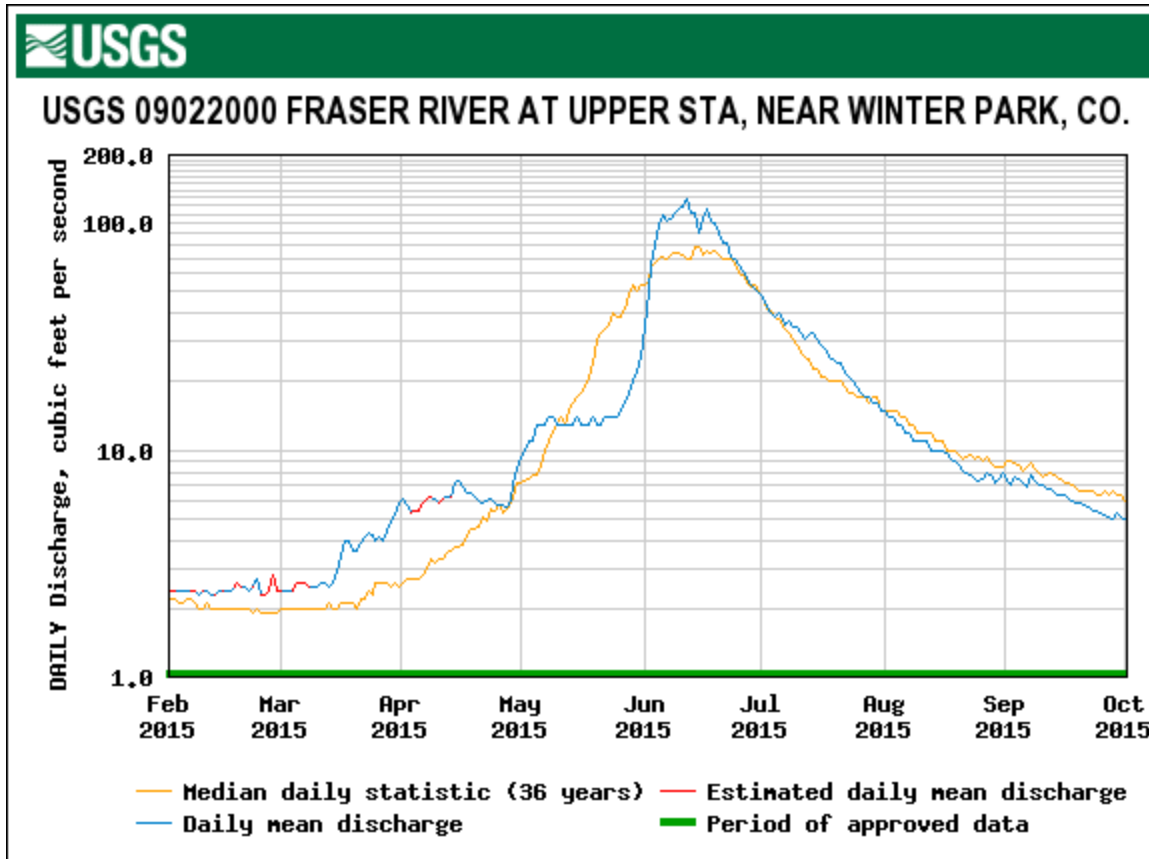
WY 2013: Low March 1 SWE, Wet Spring, Max Dust



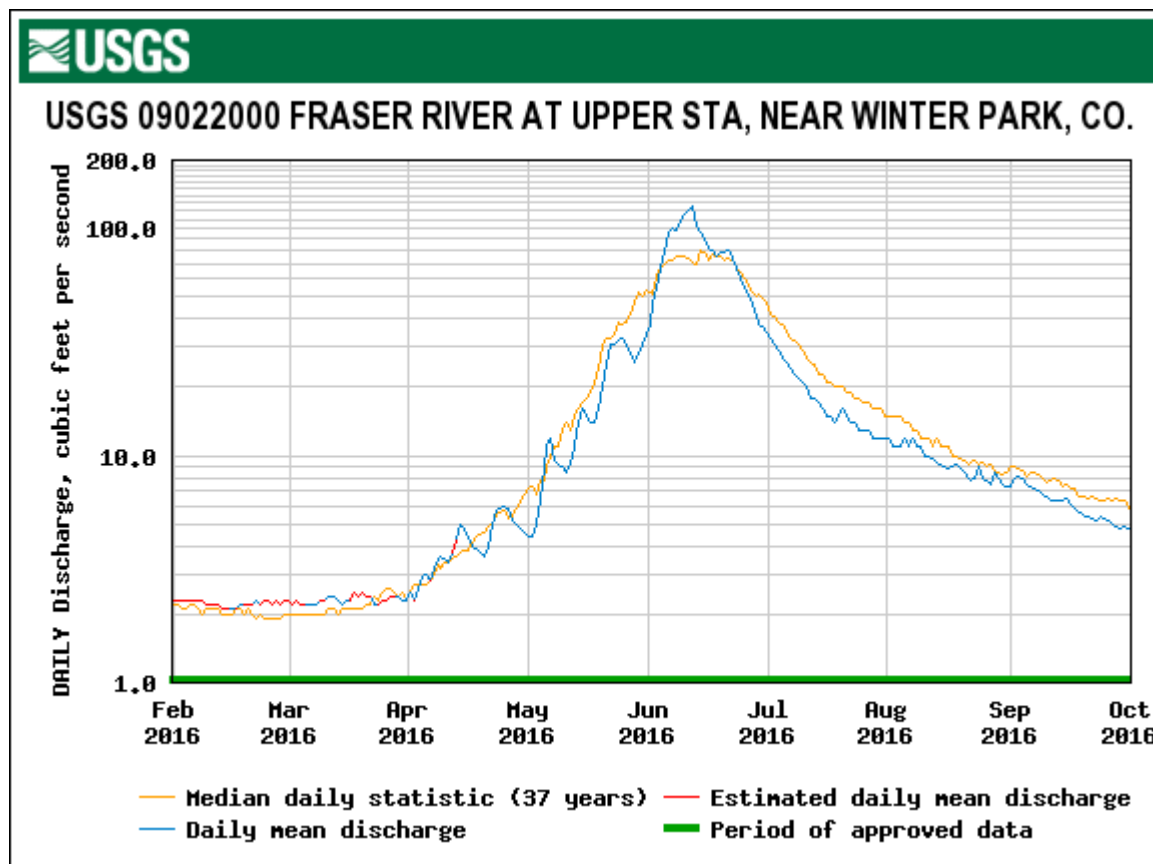
WY 2014: High March 1 SWE, Avg Spring, Avg Dust



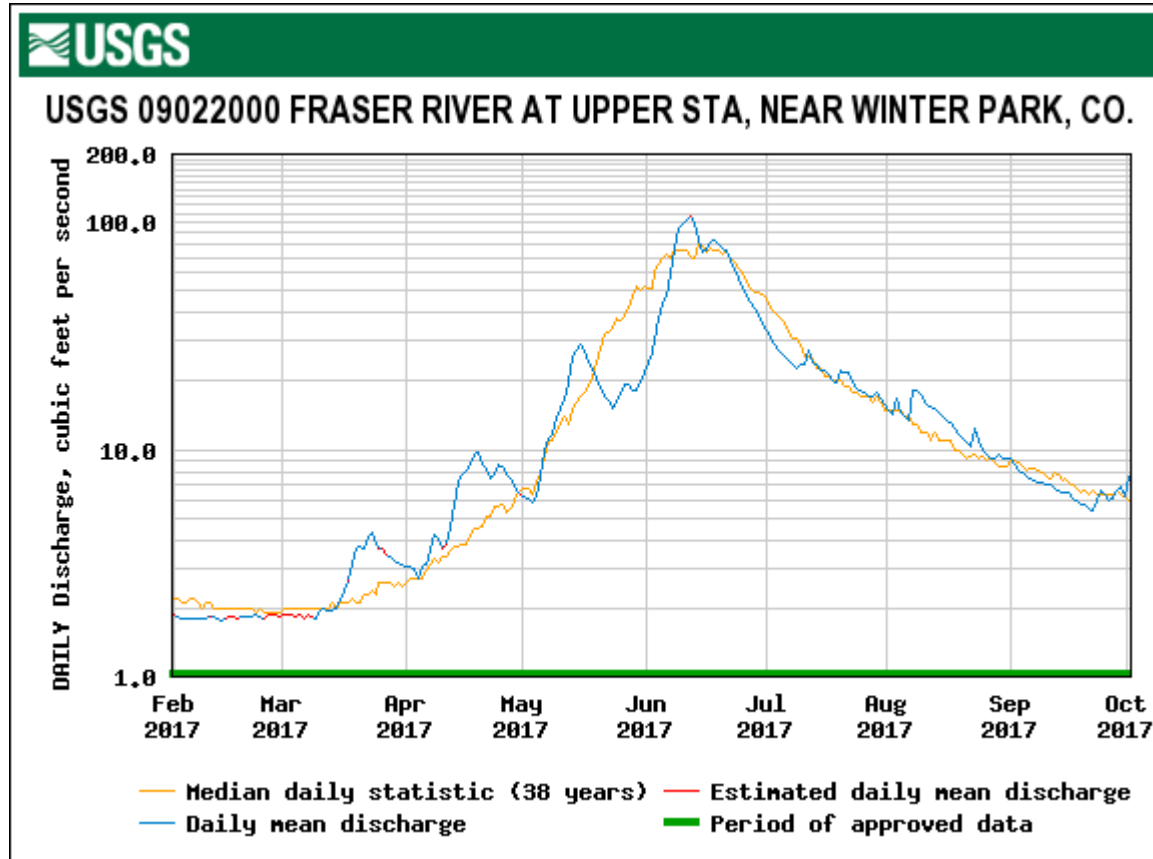
WY 2015: Avg March 1 SWE, Avg Spring, Min Dust



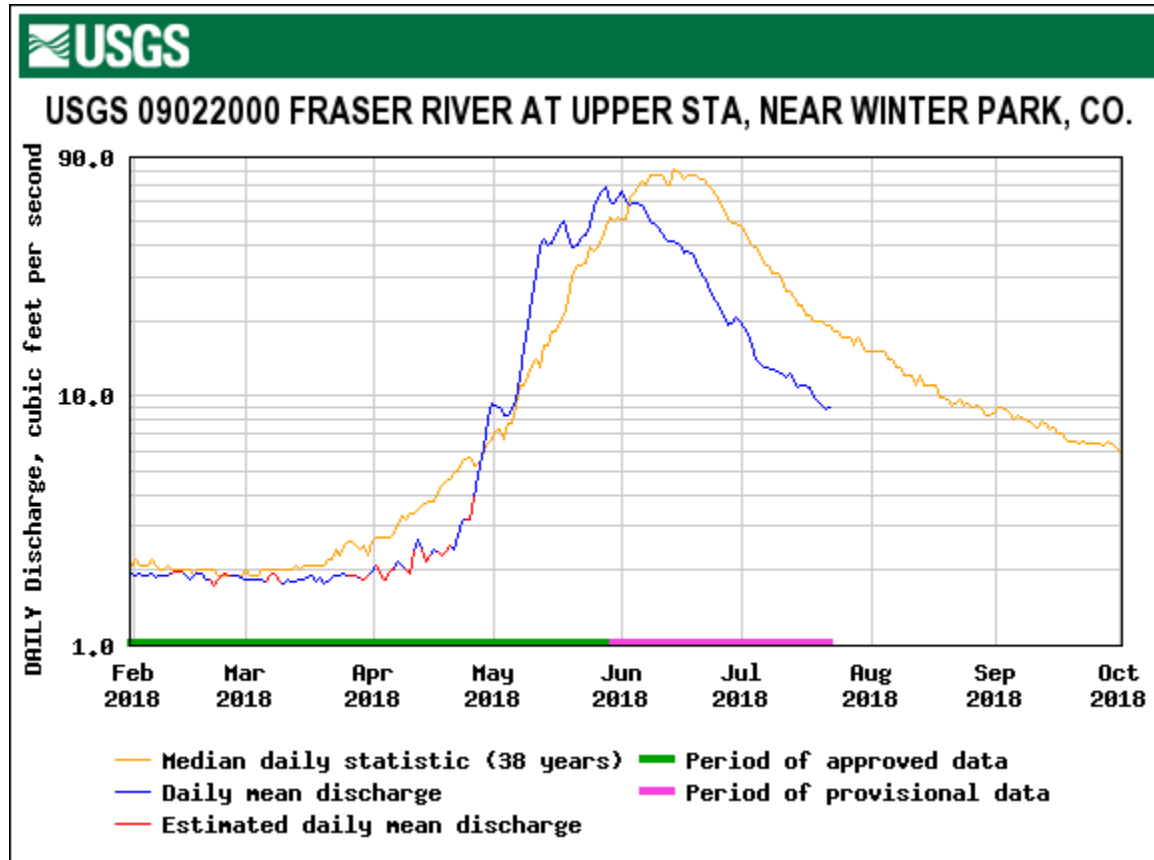
WY 2016: Avg March 1 SWE, Wet Spring, Min Dust



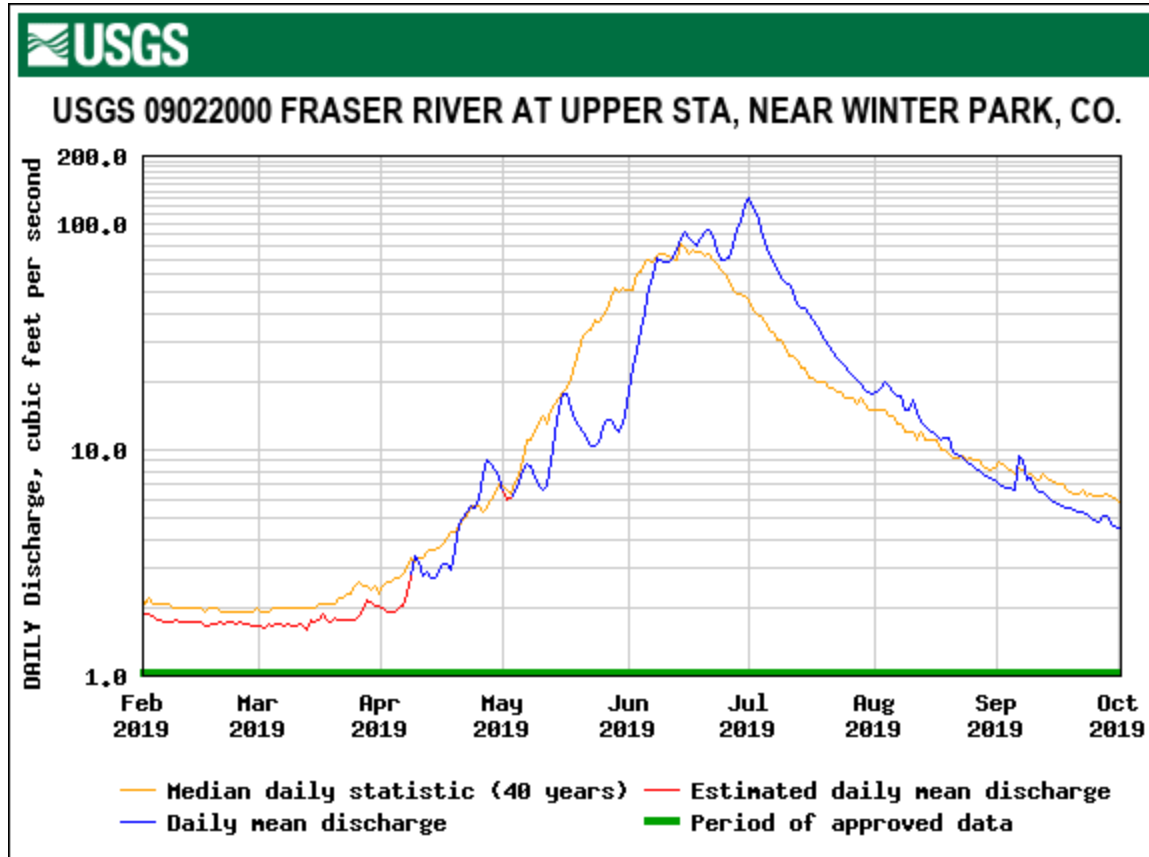
WY 2017: High March 1 SWE, Avg Spring, Min Dust



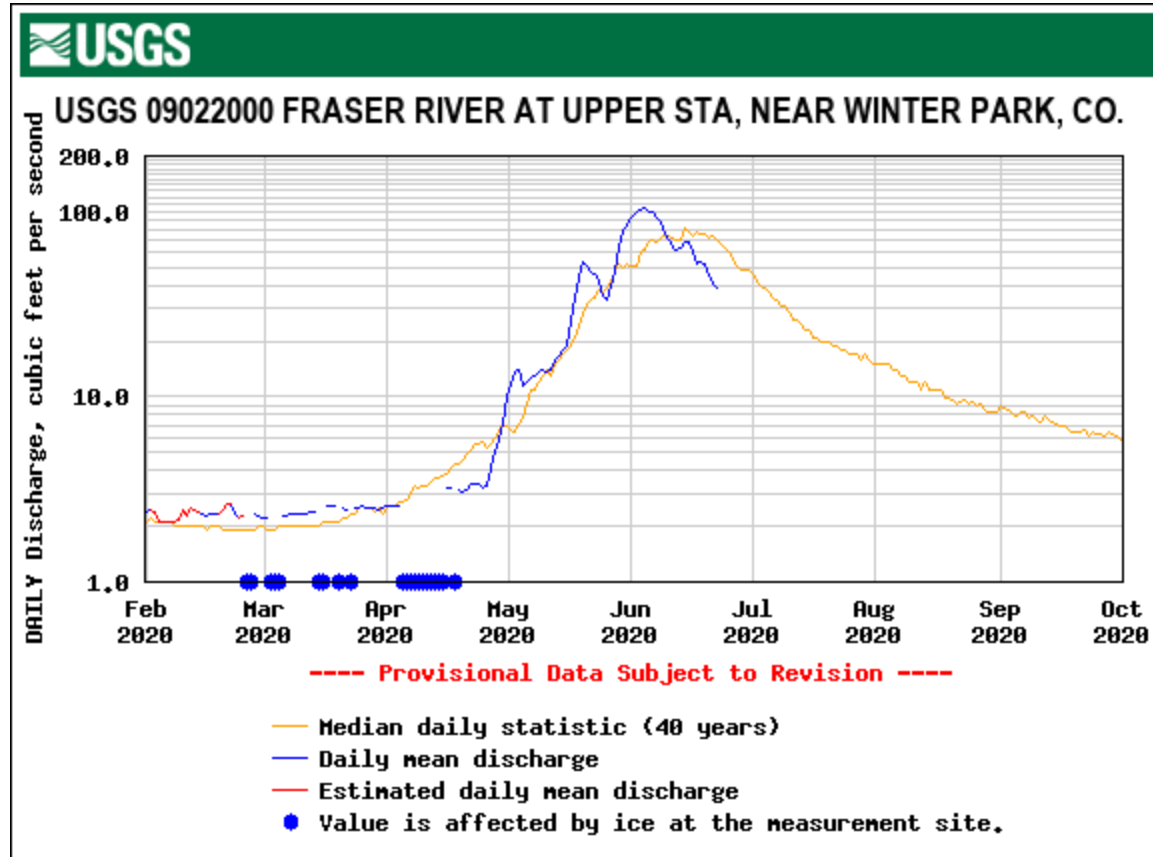
WY 2018: Low March 1 SWE, Avg Spring, Avg Dust



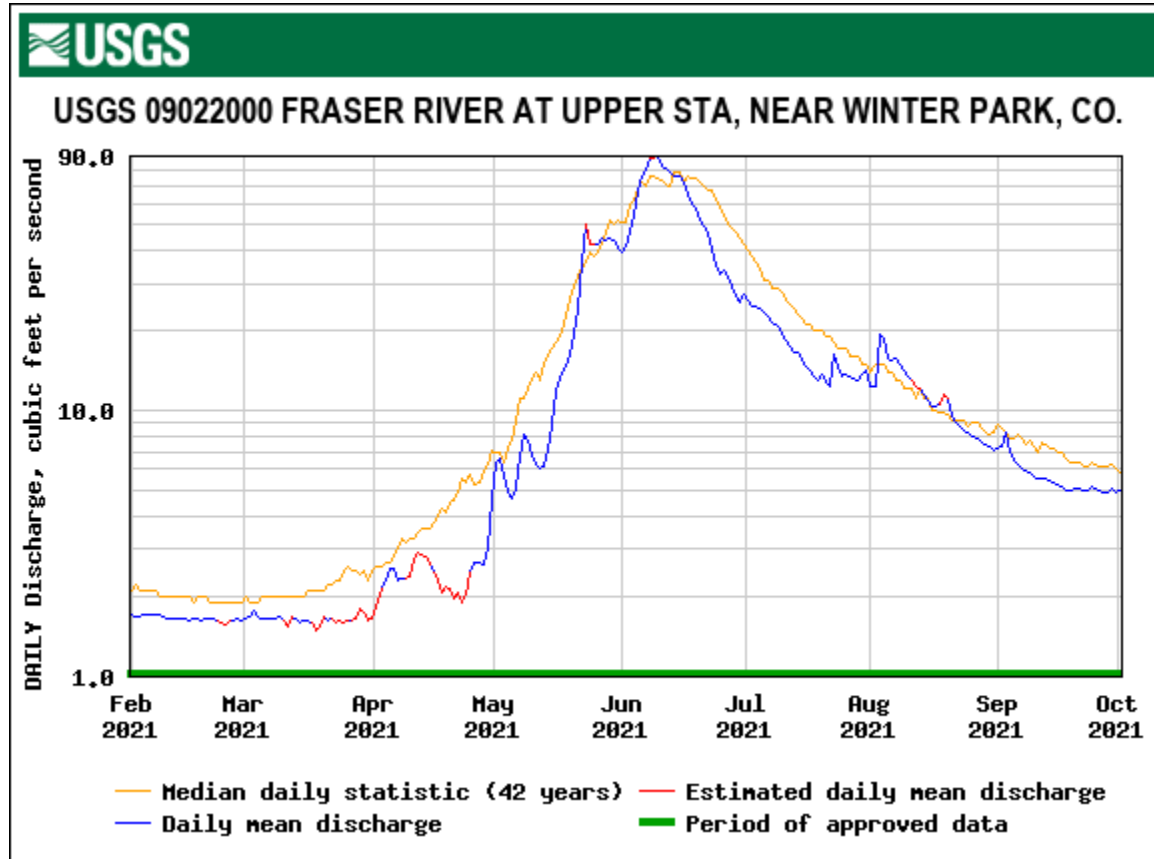
WY 2019: High March 1 SWE, High Spring, Avg Dust



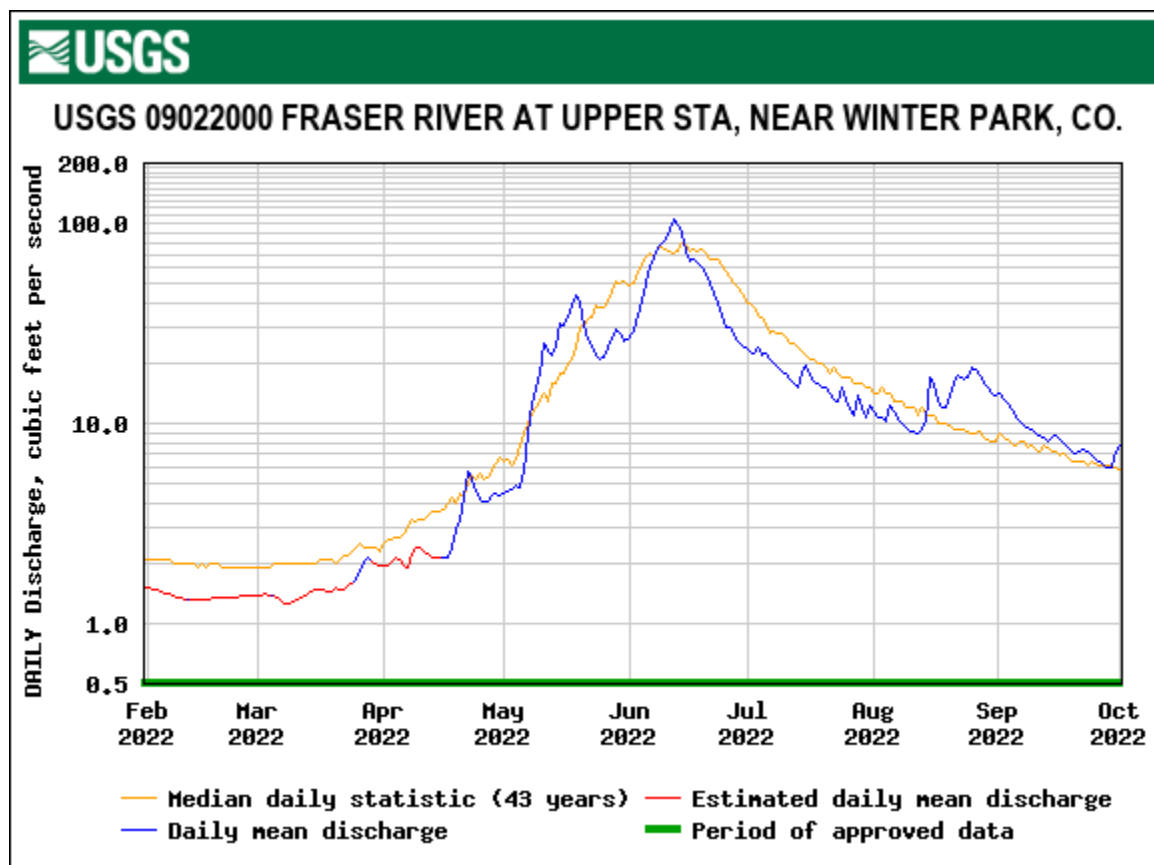
WY 2020: High March 1 SWE, Dry Spring, Min Dust



WY 2021: Avg March 1 SWE, Avg Spring, Avg Dust



WY 2022: Low March 1 SWE, Avg Spring, High Dust



WY 2023: Avg March 1 SWE, Avg Spring, Avg Dust

