

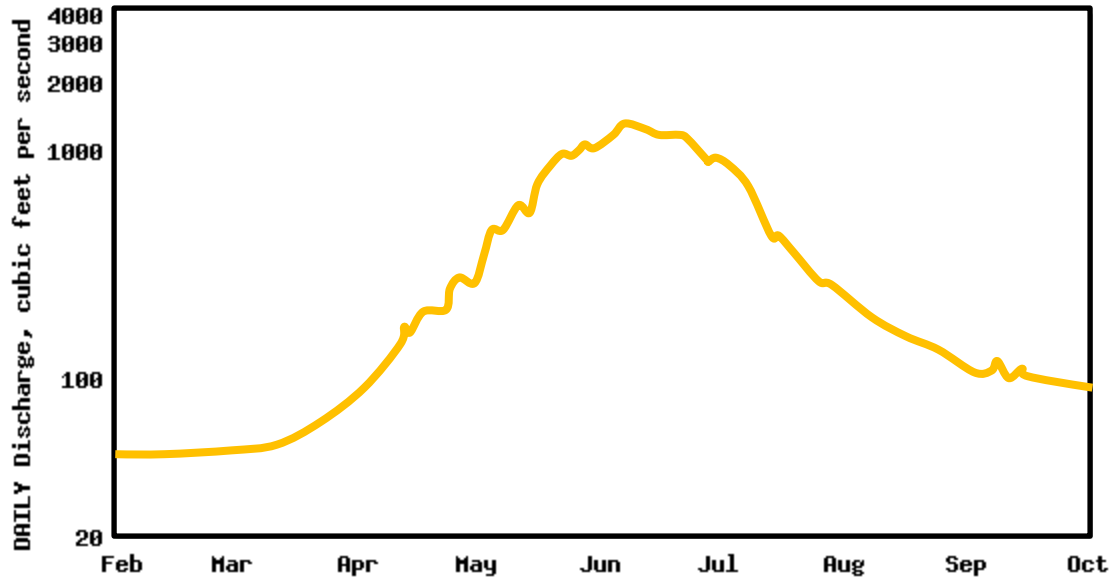
# Crystal River Watershed

Schofield Pass Snotel

		Dry Spring	Avg Spring	Wet Spring
<b>LOW March 1 SWE</b>	Min Dust		2015	
	Avg Dust	2012, 2018, 2021	2016	
	Max Dust		2013	
<b>AVG March 1 SWE</b>	Min Dust	2007, 2020		
	Avg Dust			
	Max Dust		2006	
<b>HIGH March 1 SWE</b>	Min Dust			
	Avg Dust	2017	2014	2008, 2011, 2019
	Max Dust	2022	2009, 2010	2023

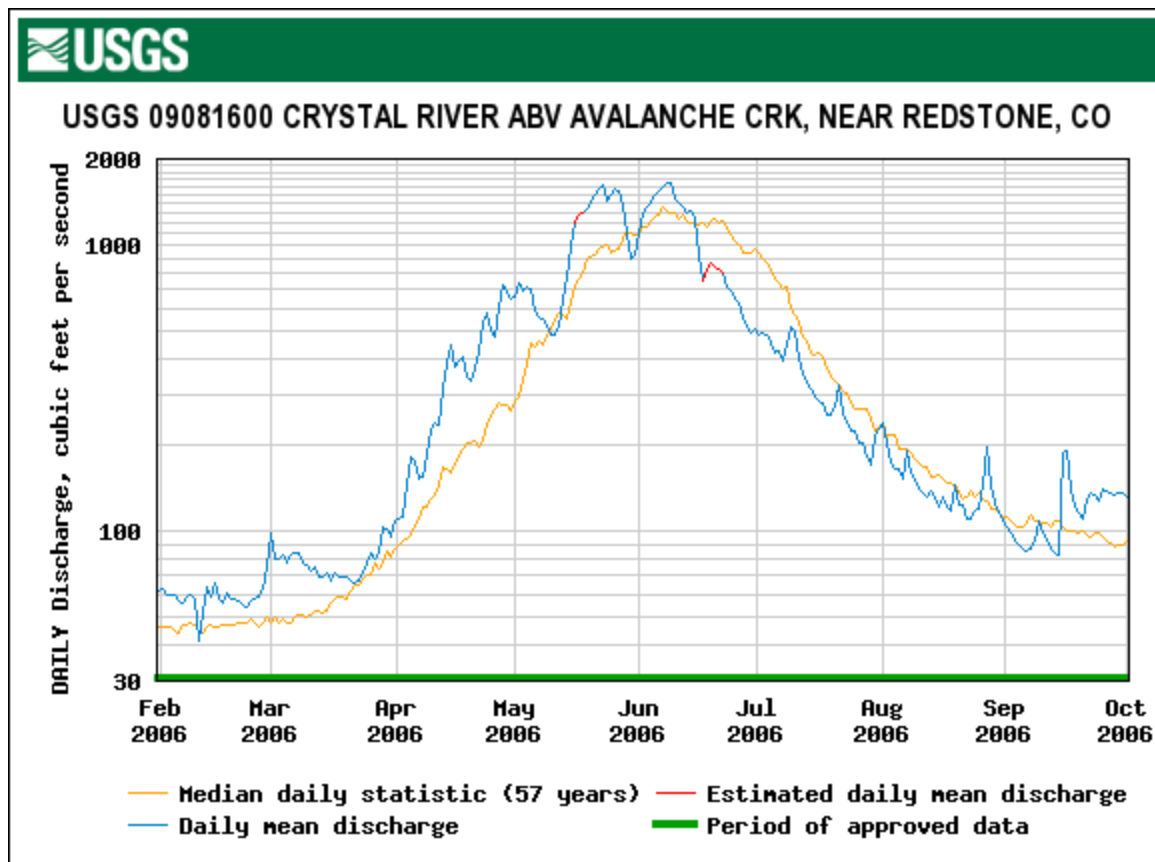


USGS 09081600 CRYSTAL RIVER ABV AVALANCHE CRK, NEAR REDSTONE, CO

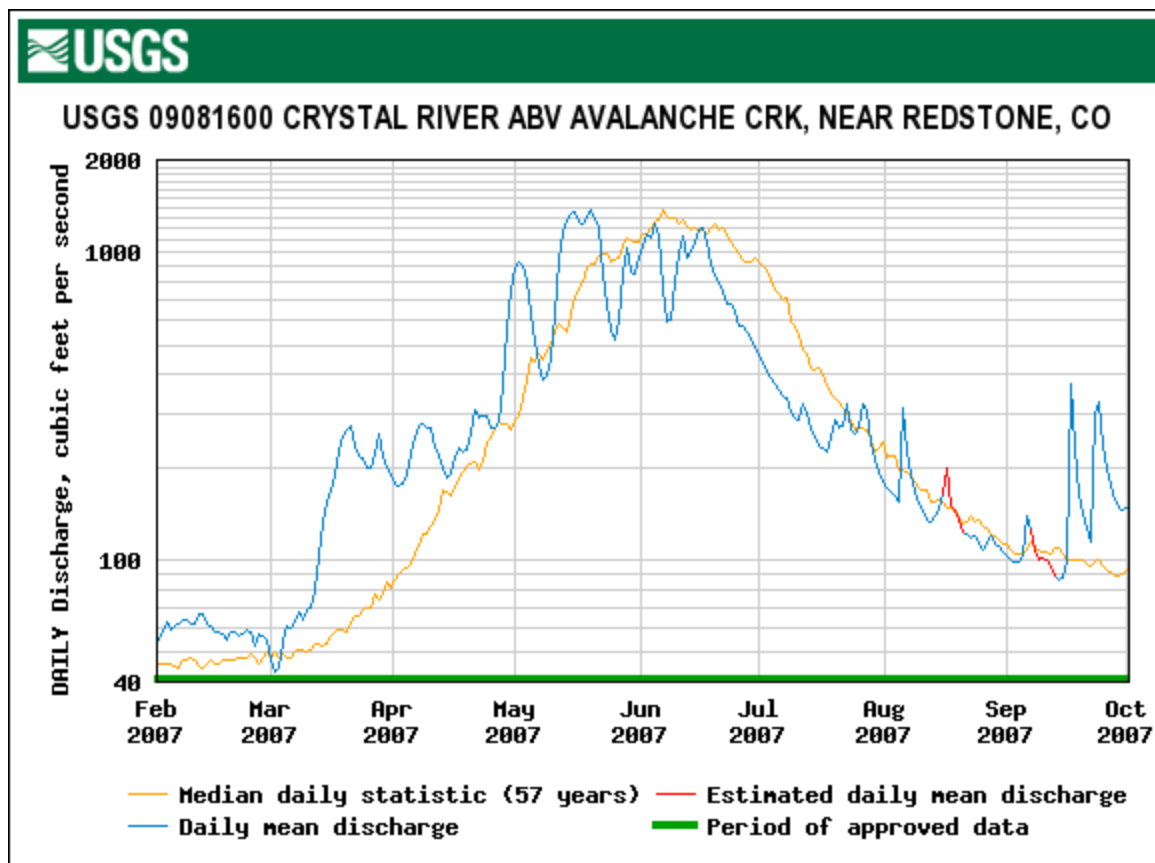


— Median daily statistic (57 years) — Estimated daily mean discharge  
— Daily mean discharge — Period of approved data

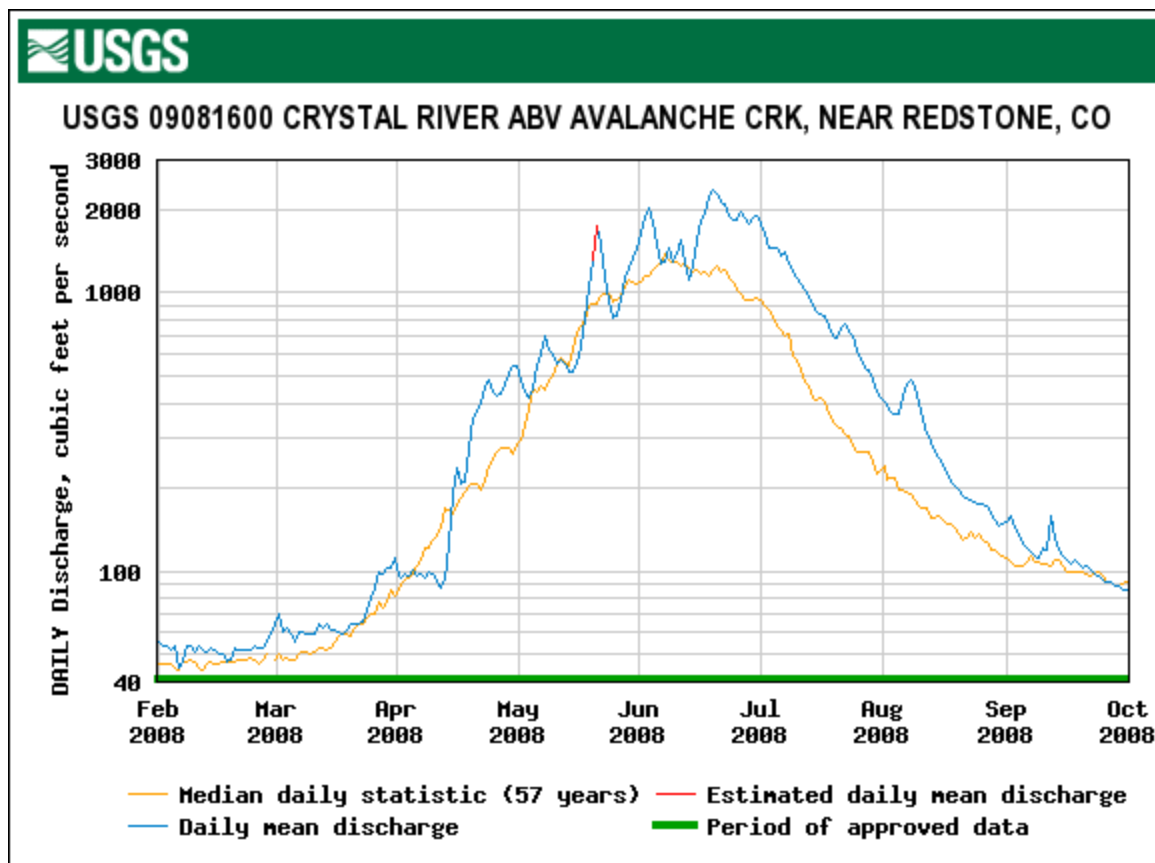
# WY 2006: Avg March 1 SWE, Avg Spring, Max- Dust



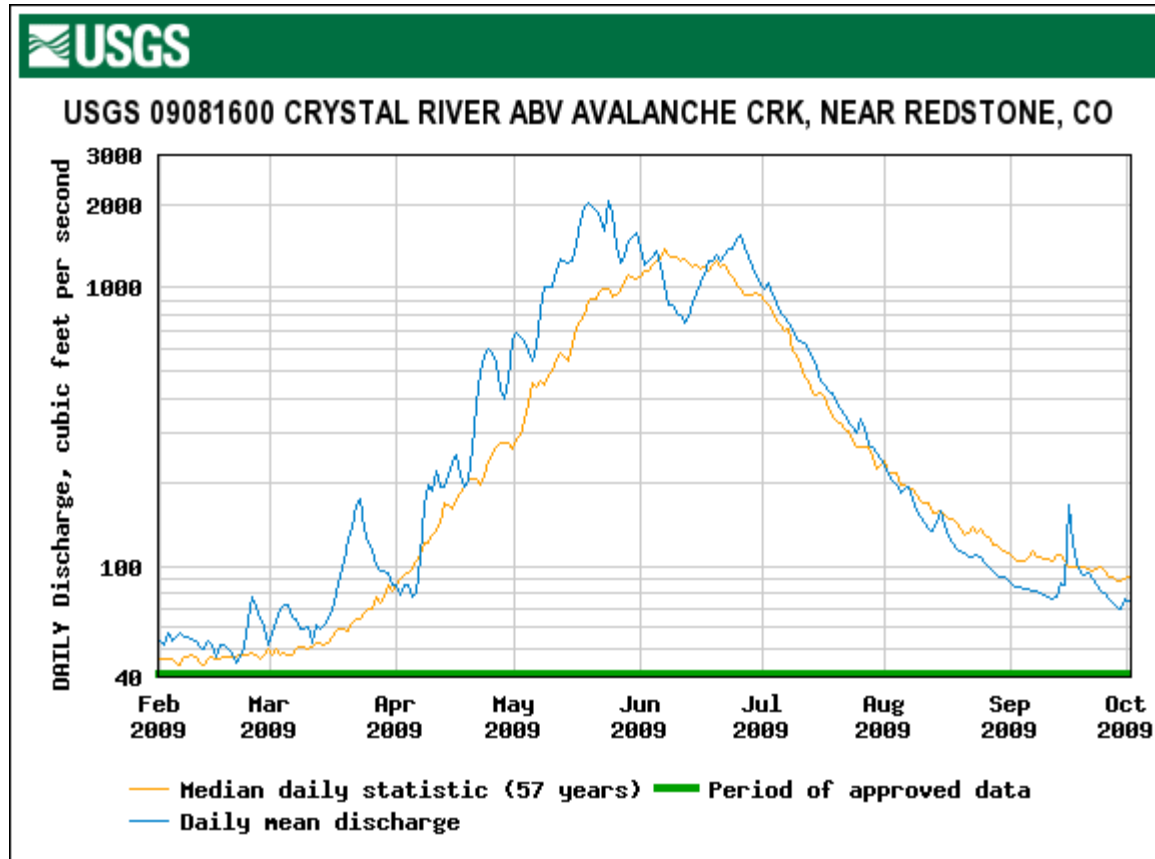
## WY 2007: Avg March 1 SWE, Dry Spring, Min+ Dust



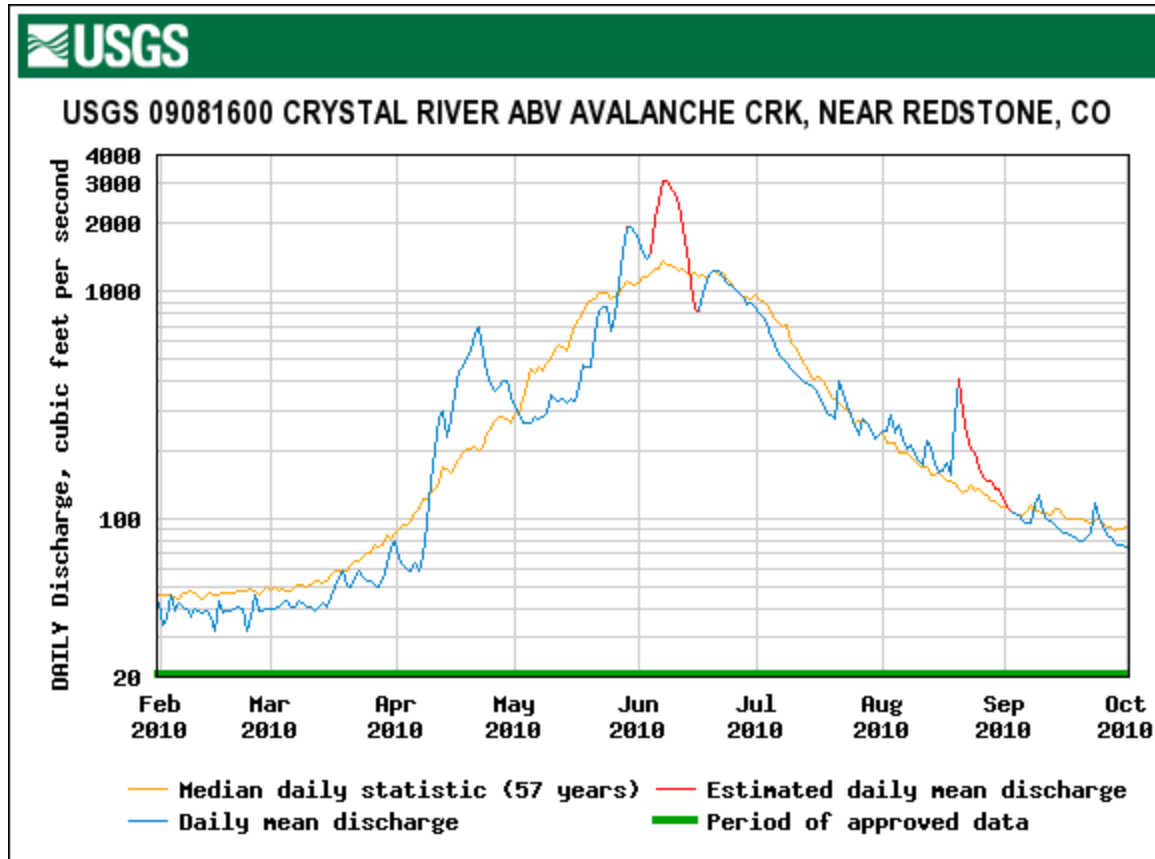
## WY 2008: High March 1 SWE, Wet Spring, Avg Dust



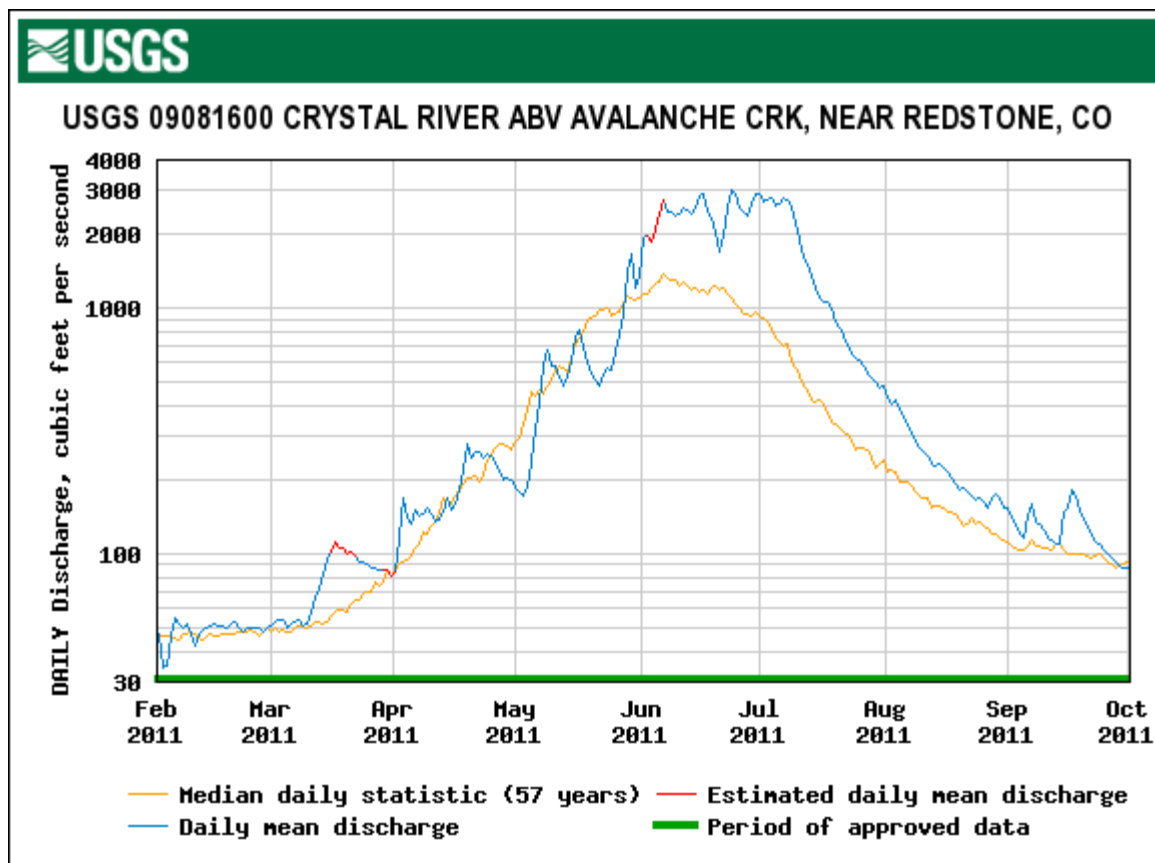
# WY 2009: High March 1 SWE, Avg Spring, Max Dust



# WY 2010: High March 1 SWE, Avg Spring, Max- Dust

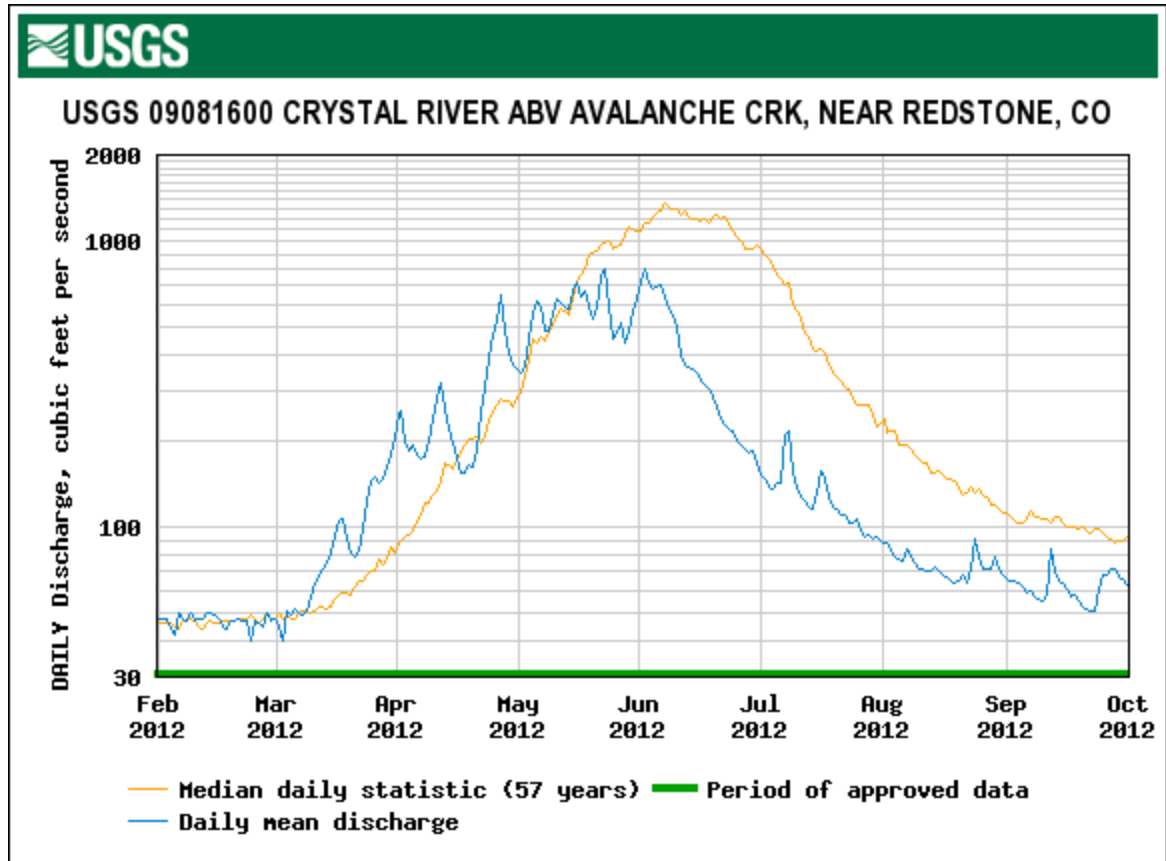


## WY 2011: High March 1 SWE, Wet Spring, Avg Dust

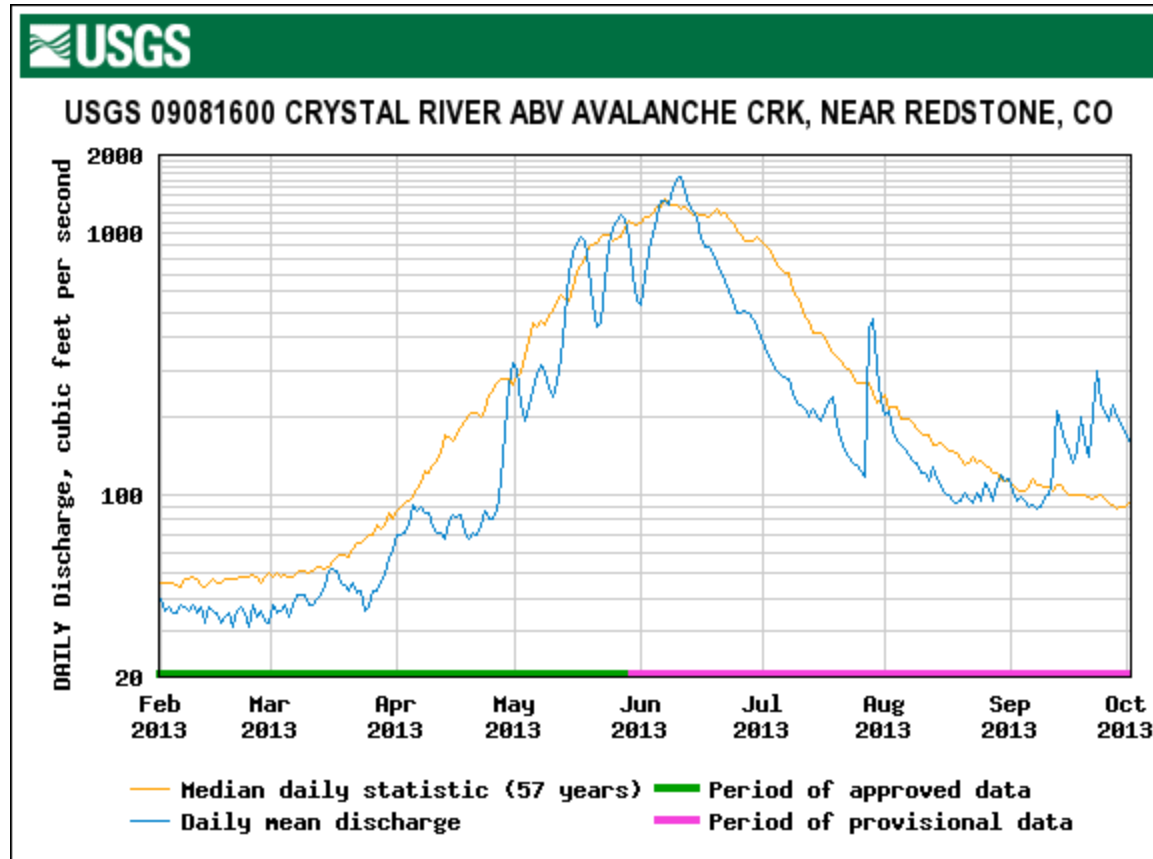




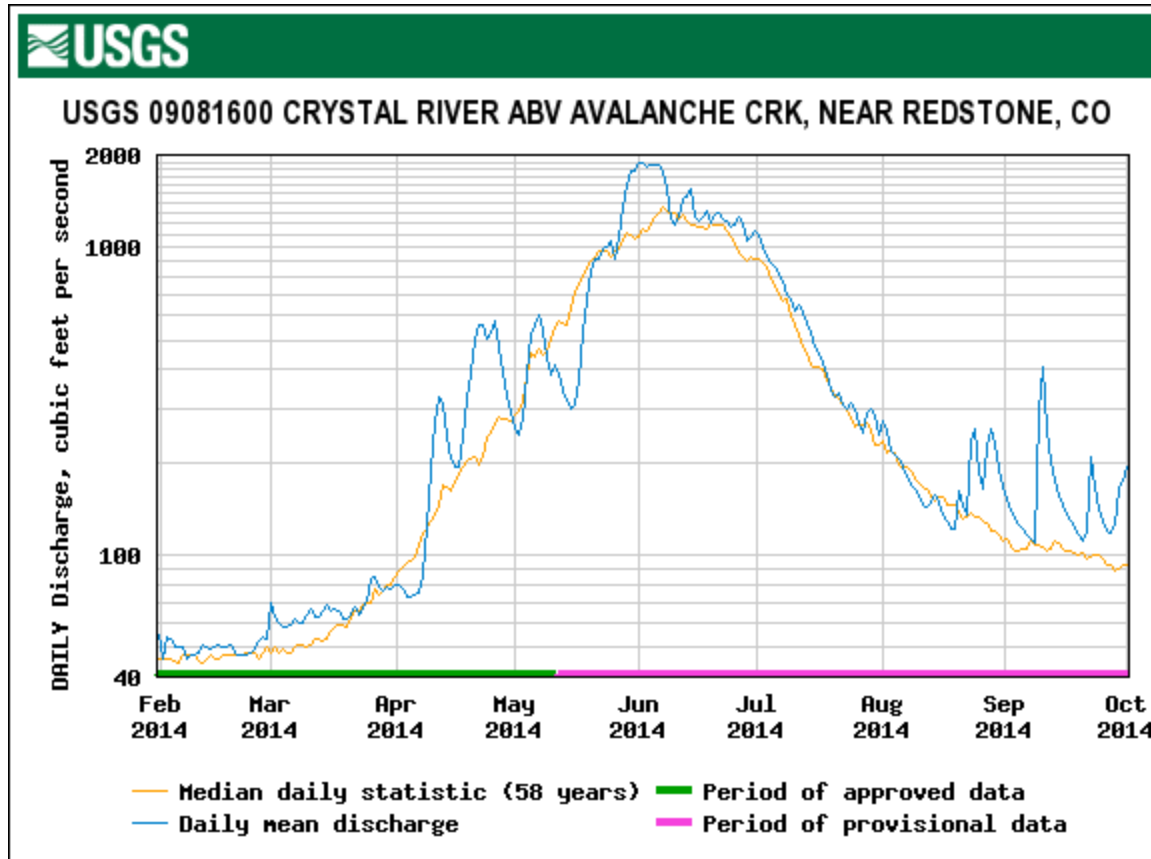
WY 2012: Low March 1 SWE, Dry Spring, Avg Dust



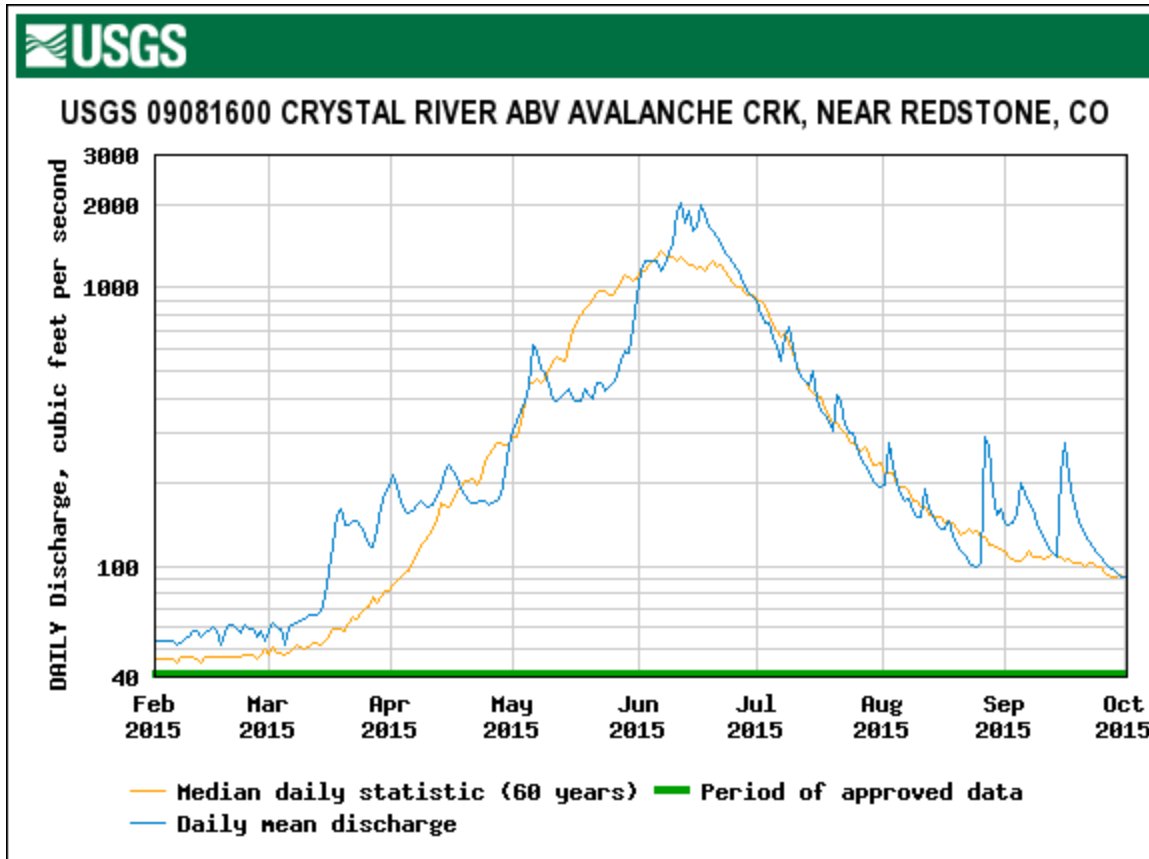
# WY 2013: Low March 1 SWE, Avg Spring, Max Dust



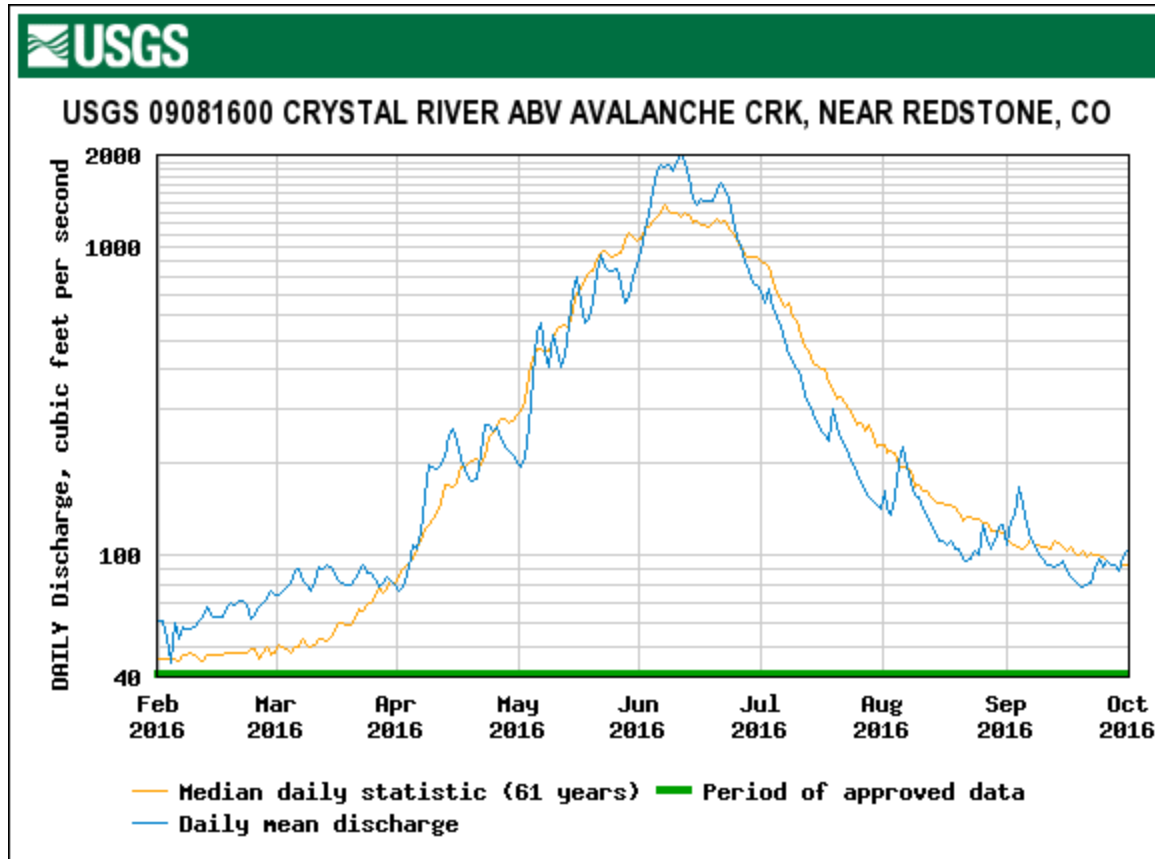
# WY 2014: High March 1 SWE, Avg Spring, Avg Dust



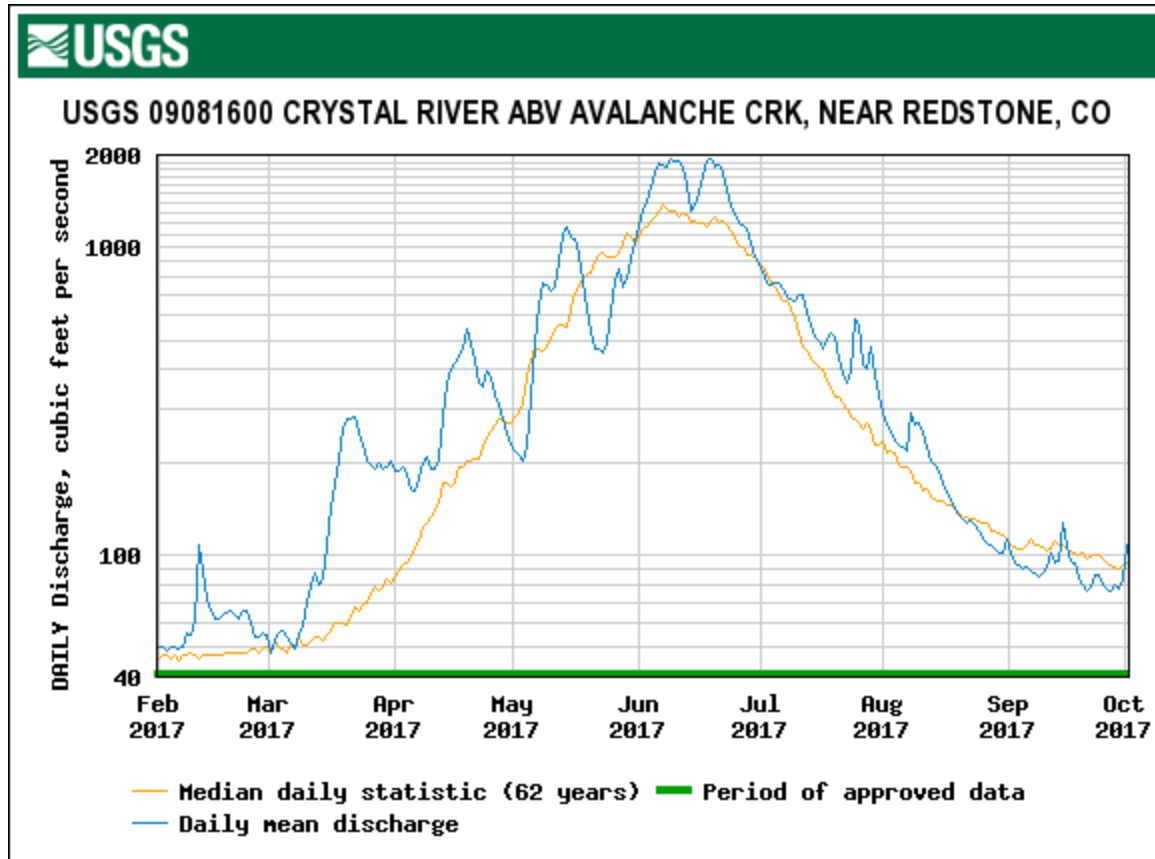
# WY 2015: Low March 1 SWE, Avg Spring, Min Dust



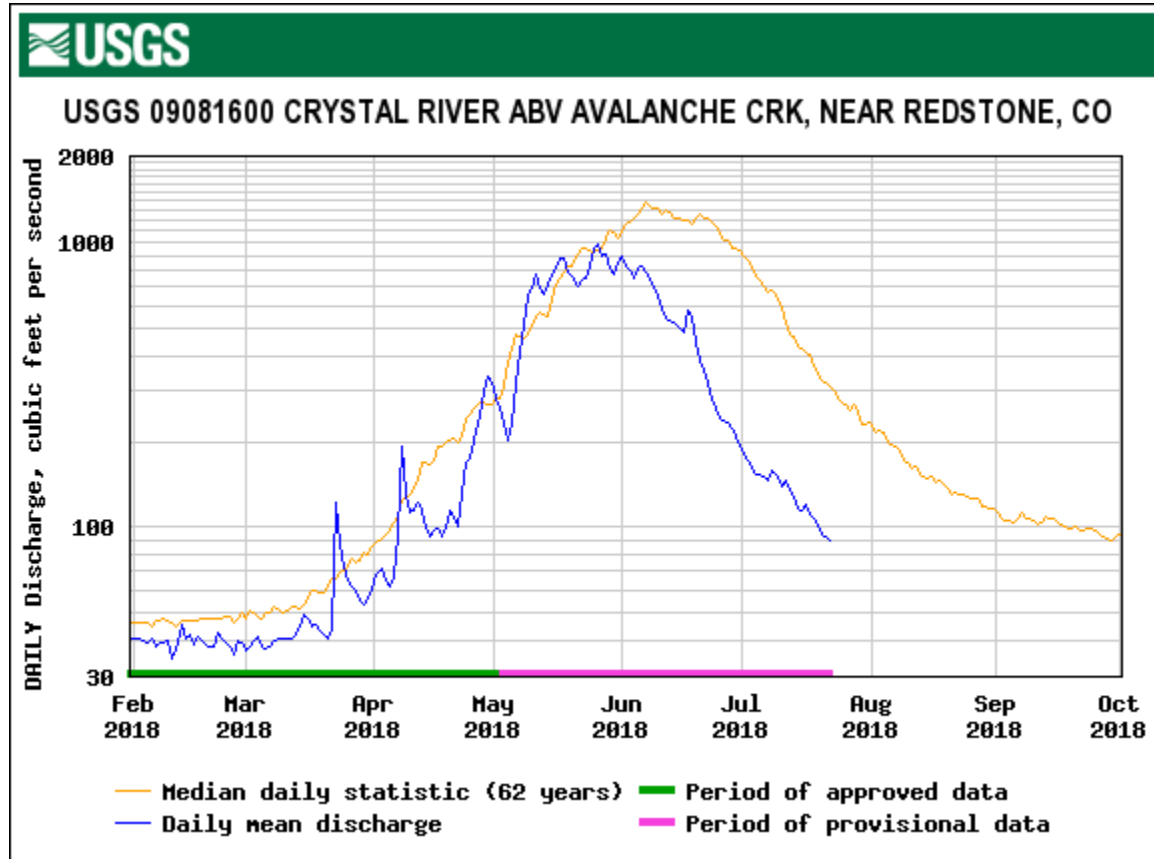
WY 2016: Low March 1 SWE, Avg Spring, Avg Dust



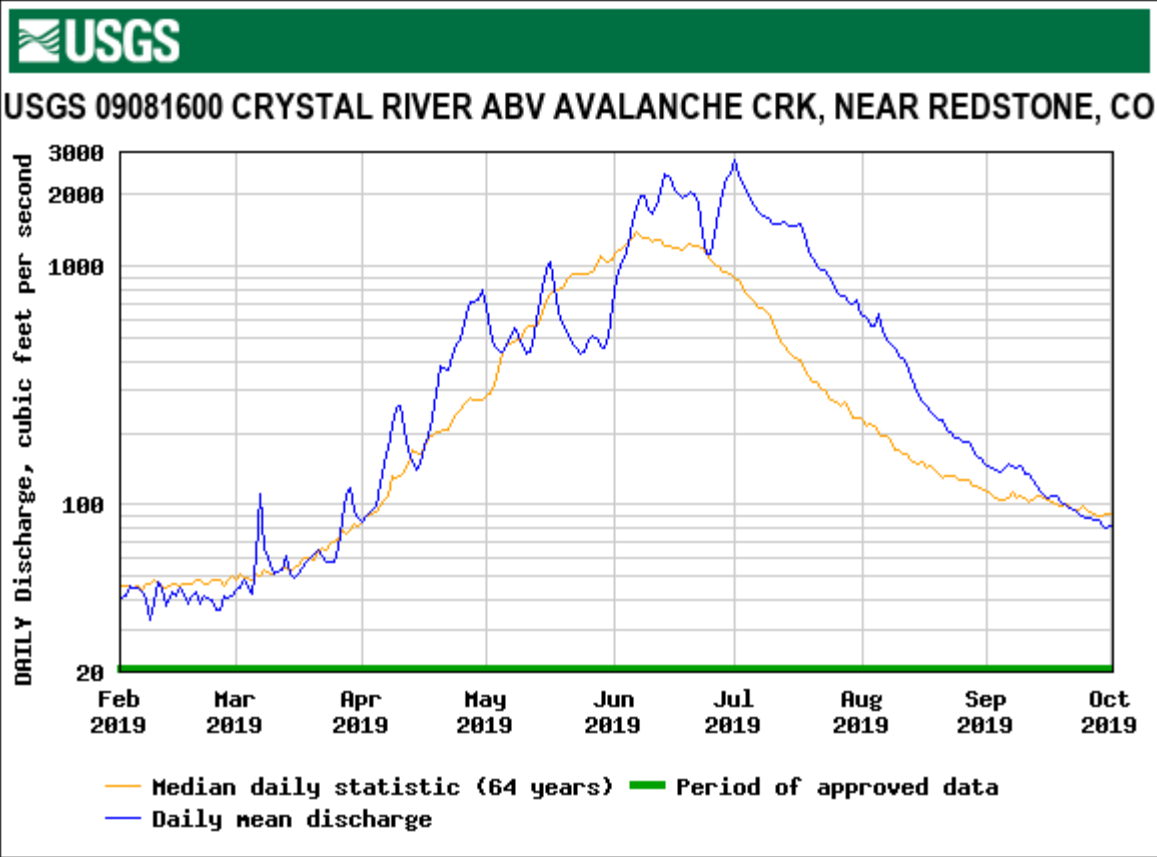
# WY 2017: High March 1 SWE, Dry Spring, Avg Dust



# WY 2018: Low March 1 SWE, Dry Spring, Avg Dust

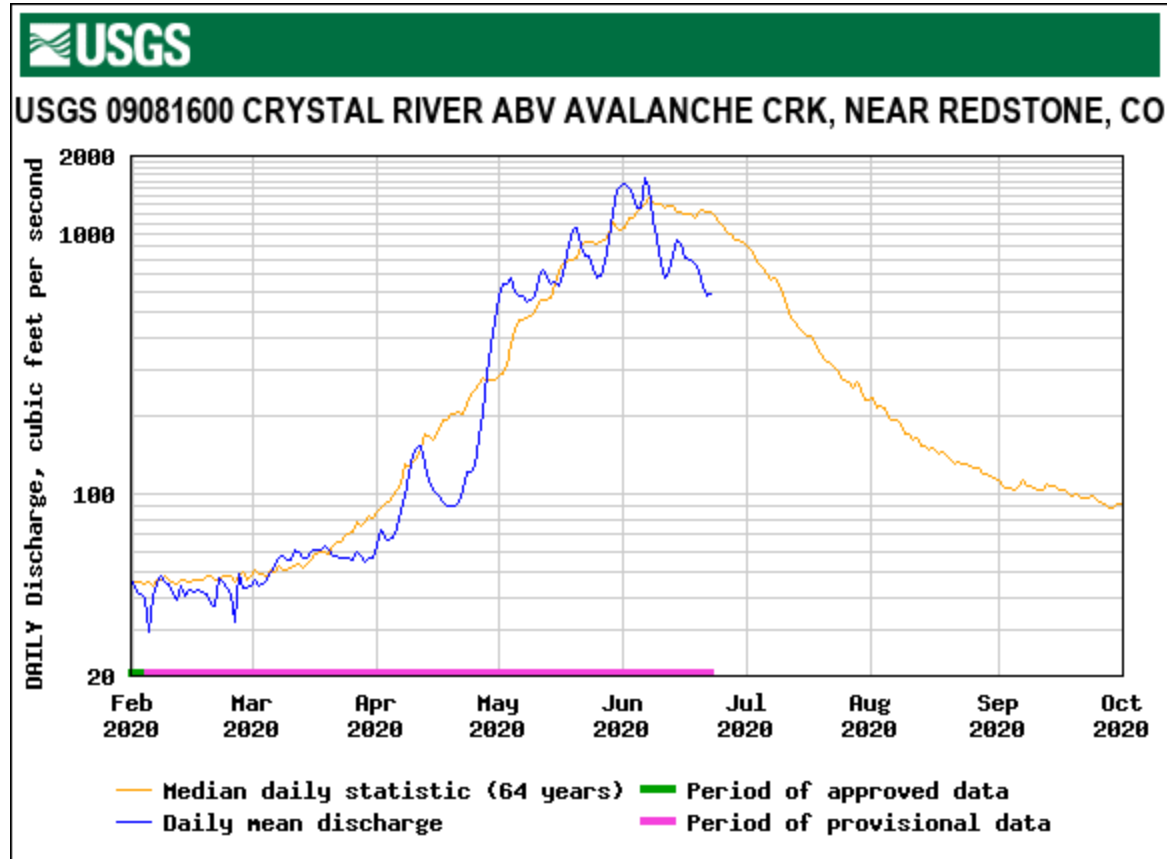


WY 2019: High March 1 SWE, Wet Spring, Avg Dust

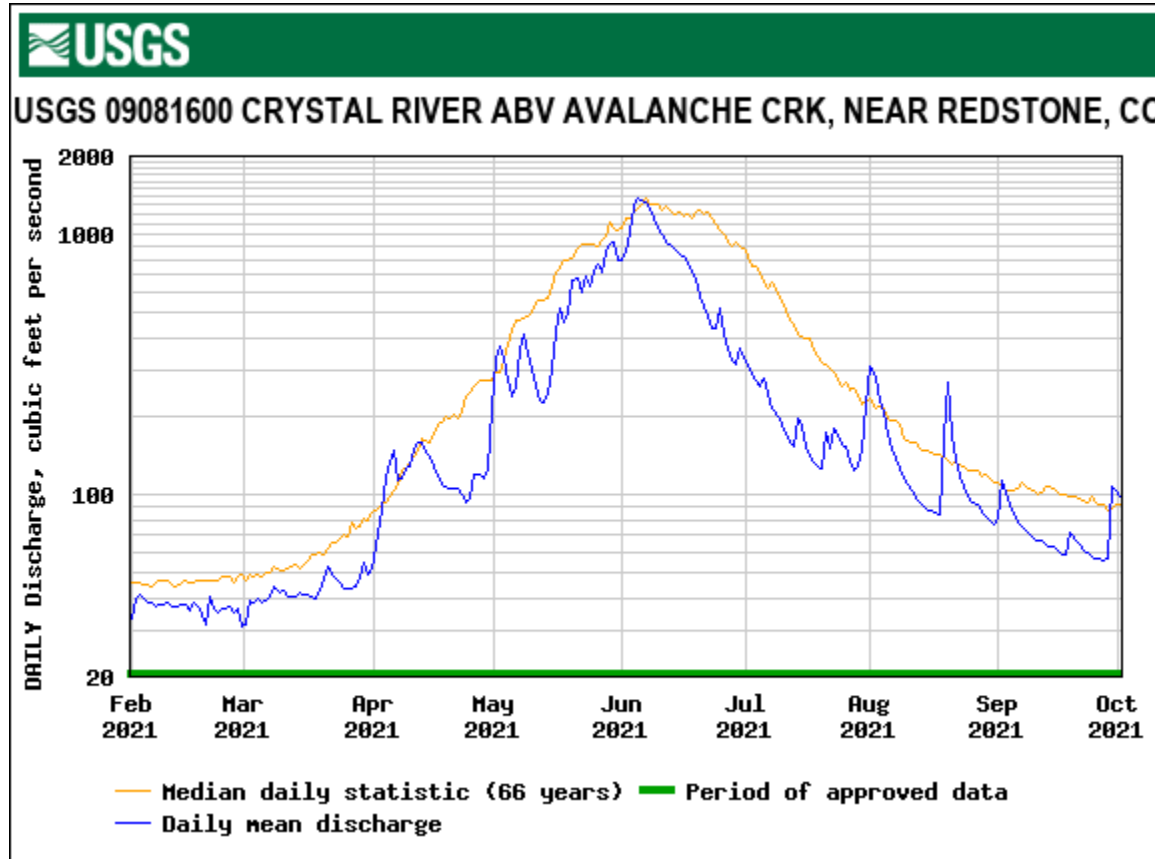




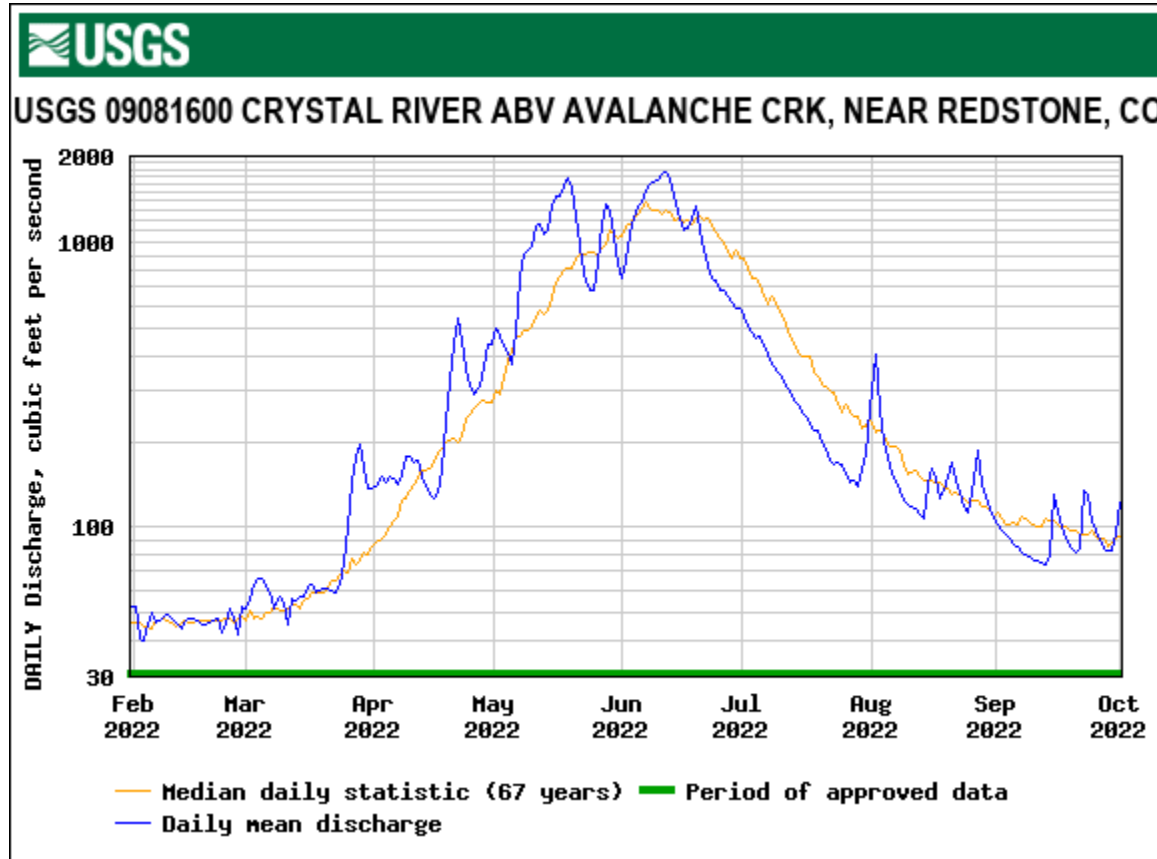
# WY 2020: Avg March 1 SWE, Dry Spring, Min Dust



WY 2021: Low March 1 SWE, Dry Spring, Avg Dust



# WY 2022: High March 1 SWE, Dry Spring, High Dust



# WY 2023: High March 1 SWE, Wet Spring, High Dust

