

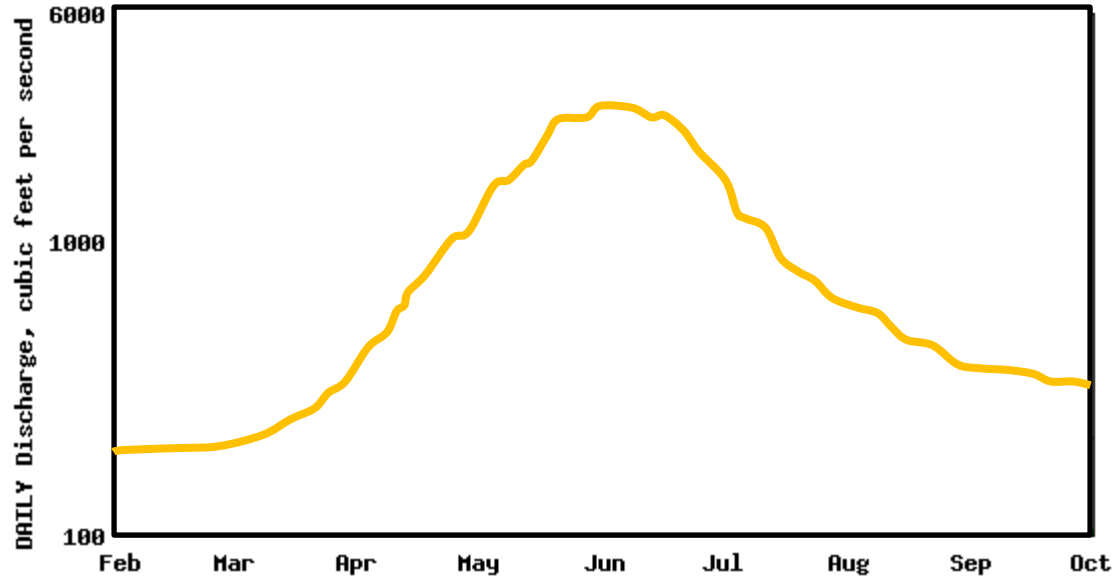
Animas River Watershed

Red Mountain Pass Snotel

		Dry Spring	Avg Spring	Wet Spring
LOW March 1 SWE	Min Dust			
	Avg Dust	2012, 2018	2016	
	Max Dust	2013	2006	
AVG March 1 SWE	Min Dust	2020	2007	2015
	Avg Dust		2014, 2021	
	Max Dust	2010, 2022		
HIGH March 1 SWE	Min Dust			
	Avg Dust	2008, 2017	2023	2011, 2019
	Max Dust	2009		

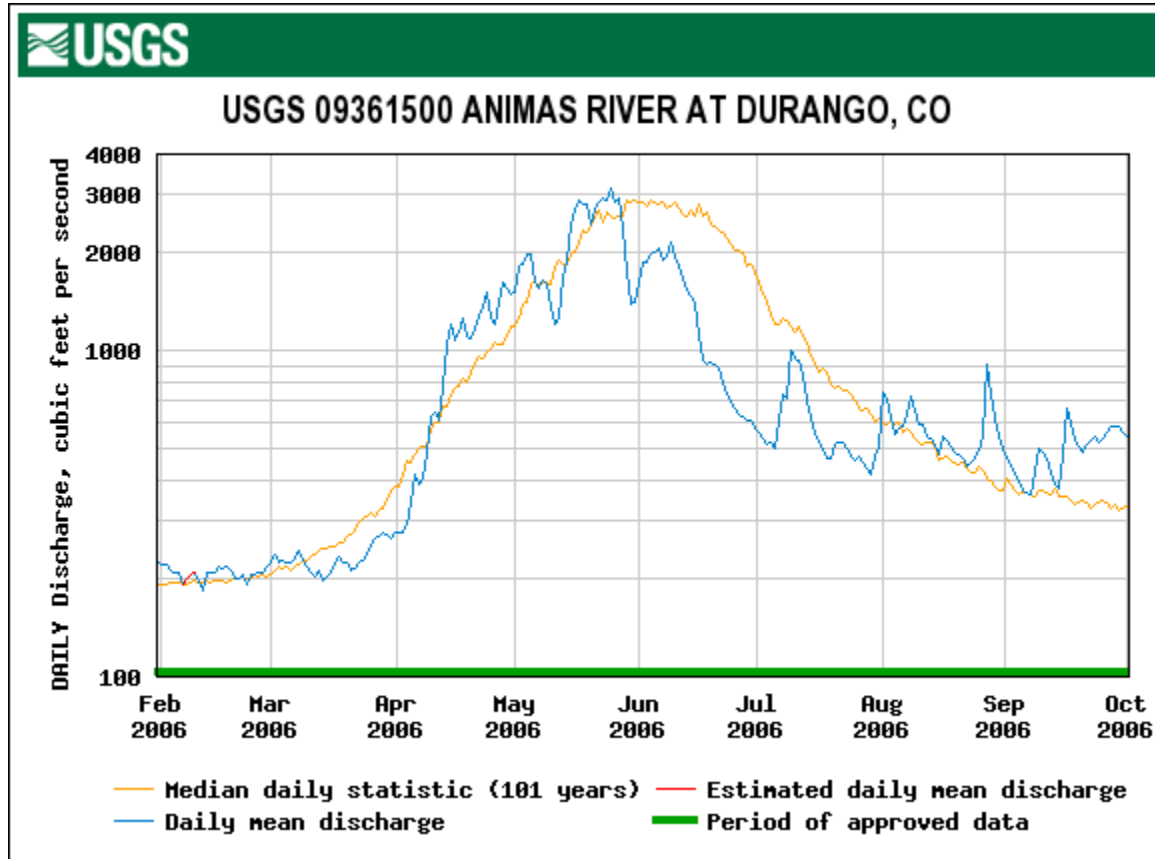


USGS 09361500 ANIMAS RIVER AT DURANGO, CO

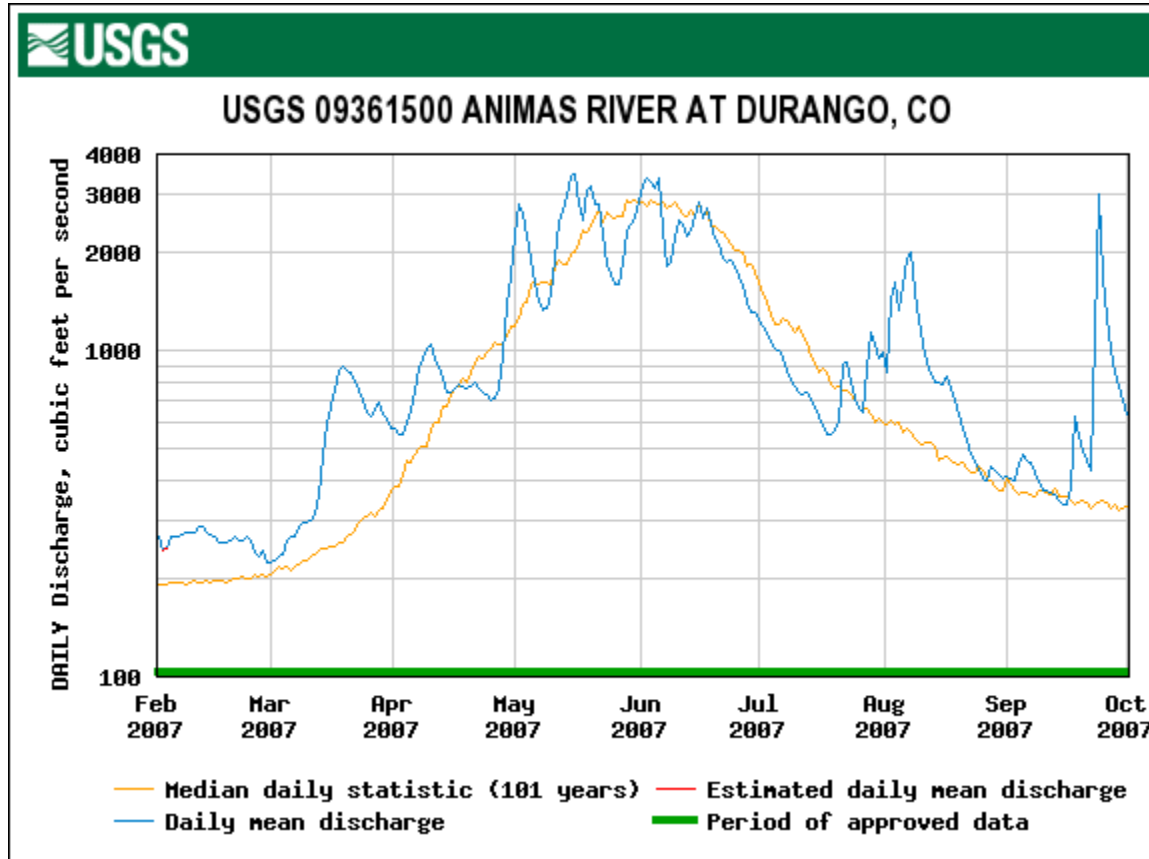


— Median daily statistic (101 years) — Estimated daily mean discharge
— Daily mean discharge — Period of approved data

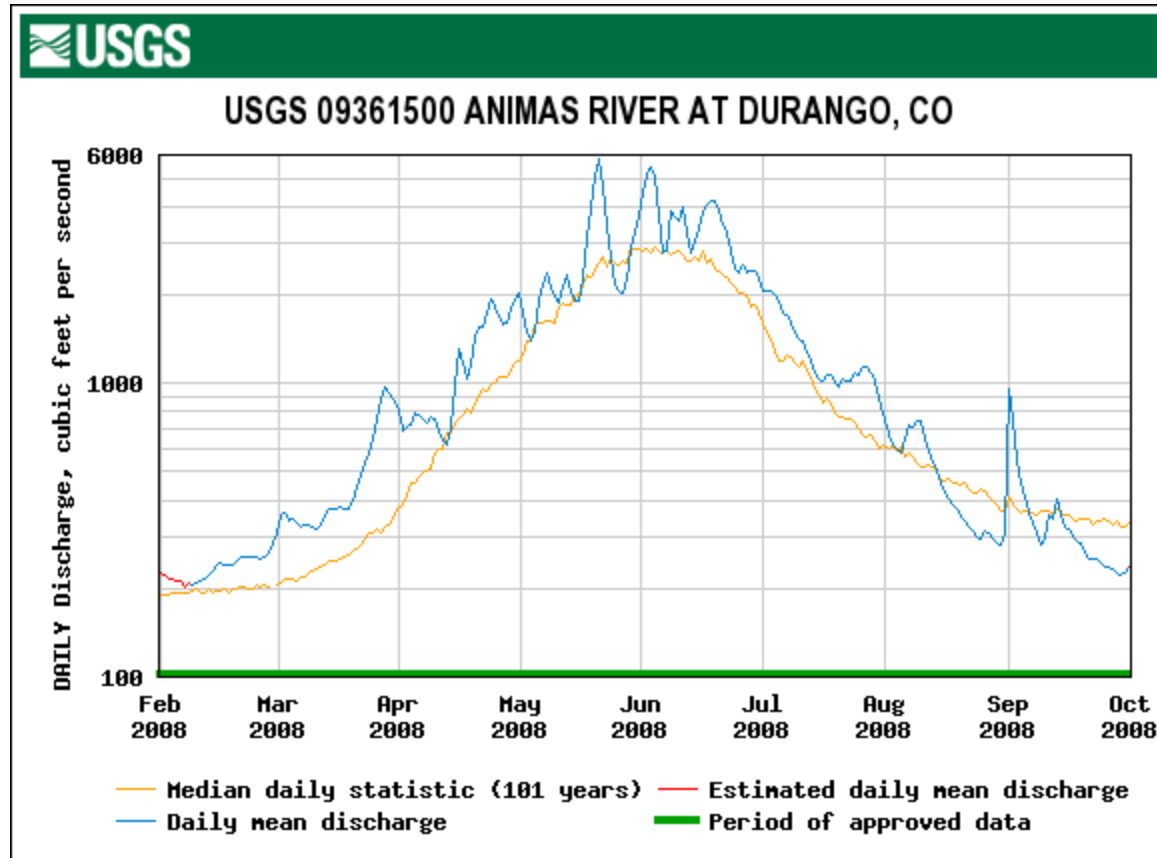
WY 2006: Low March 1 SWE, Avg Spring, Max- Dust



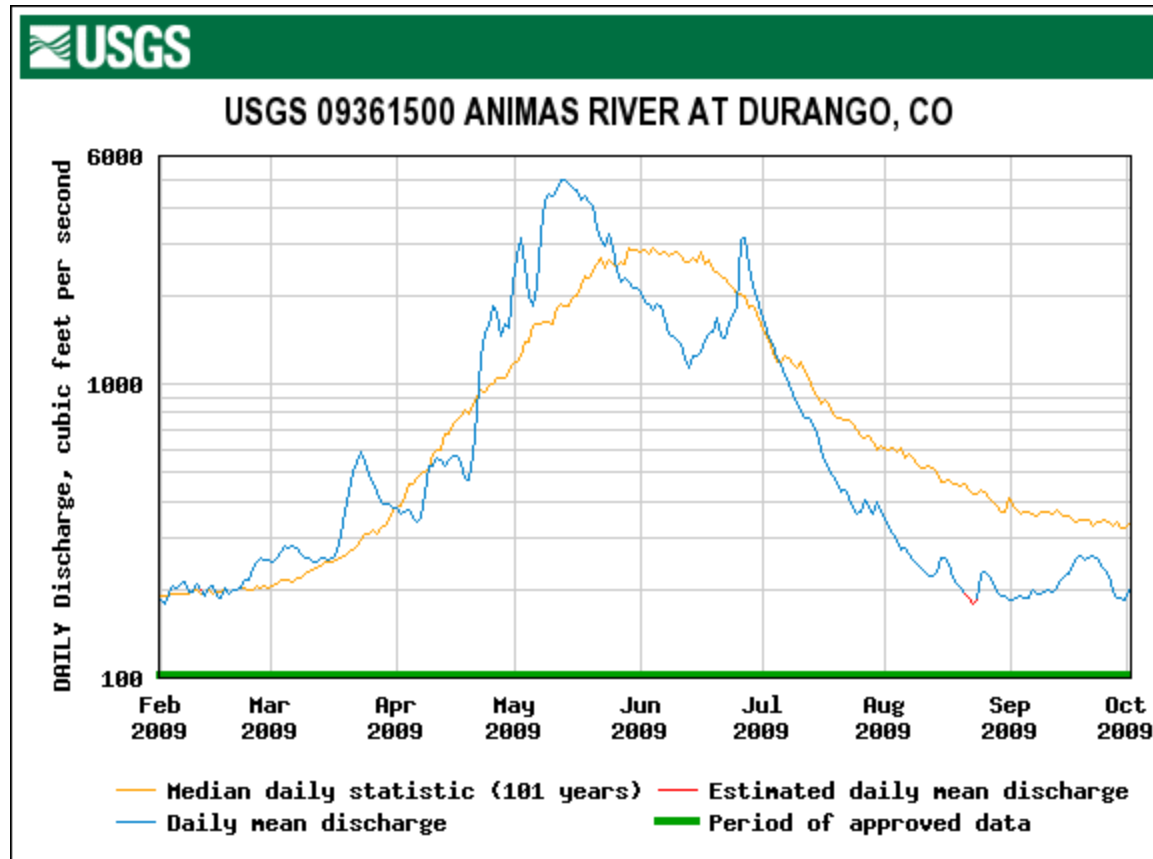
WY 2007: Avg March 1 SWE, Avg Spring, Min+ Dust



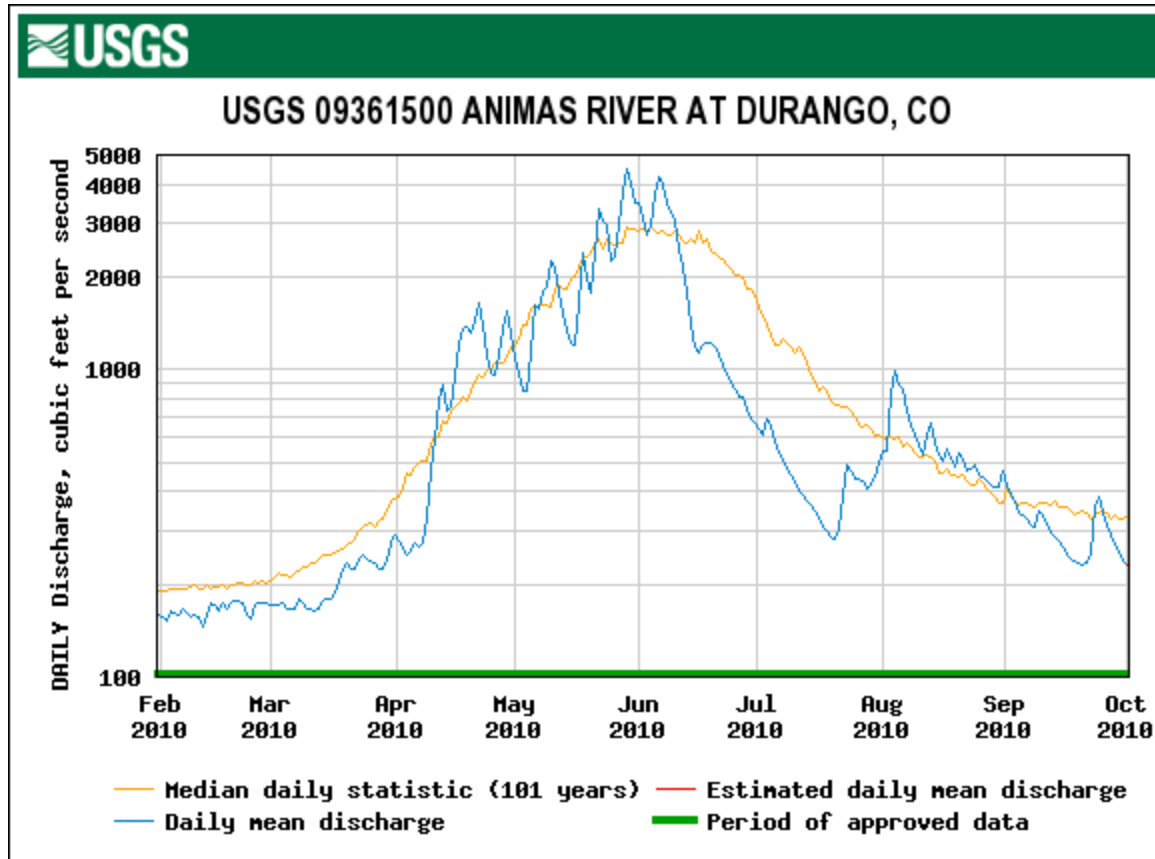
WY 2008: High March 1 SWE, Dry Spring, Avg Dust



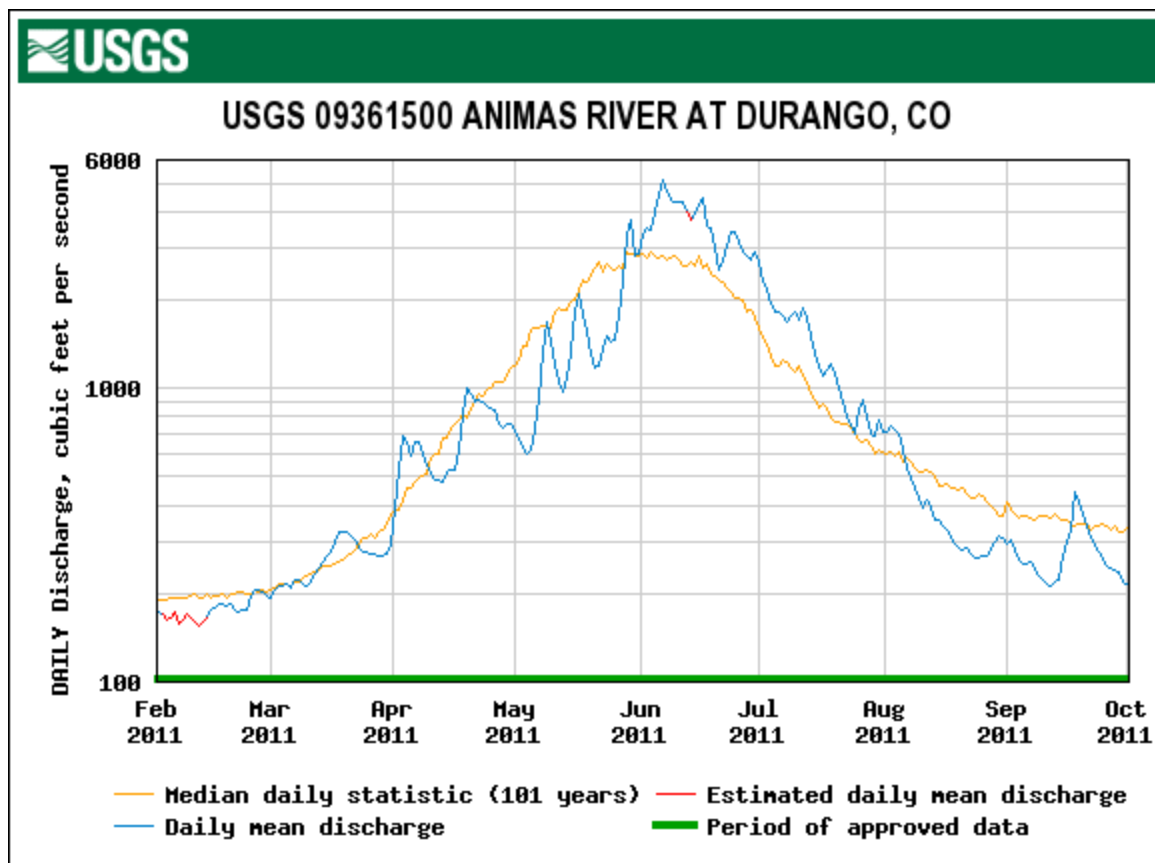
WY 2009: High March 1 SWE, Dry Spring, Max Dust



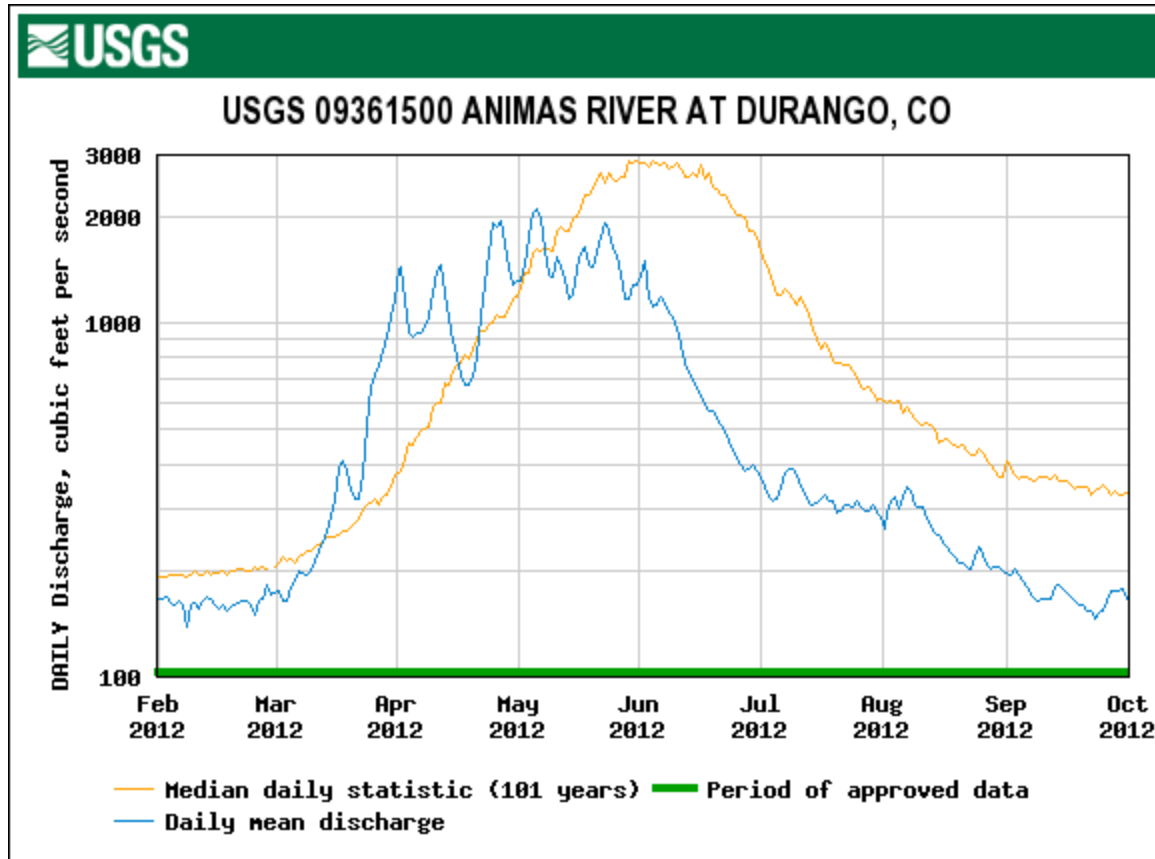
WY 2010: Avg March 1 SWE, Dry Spring, Max- Dust



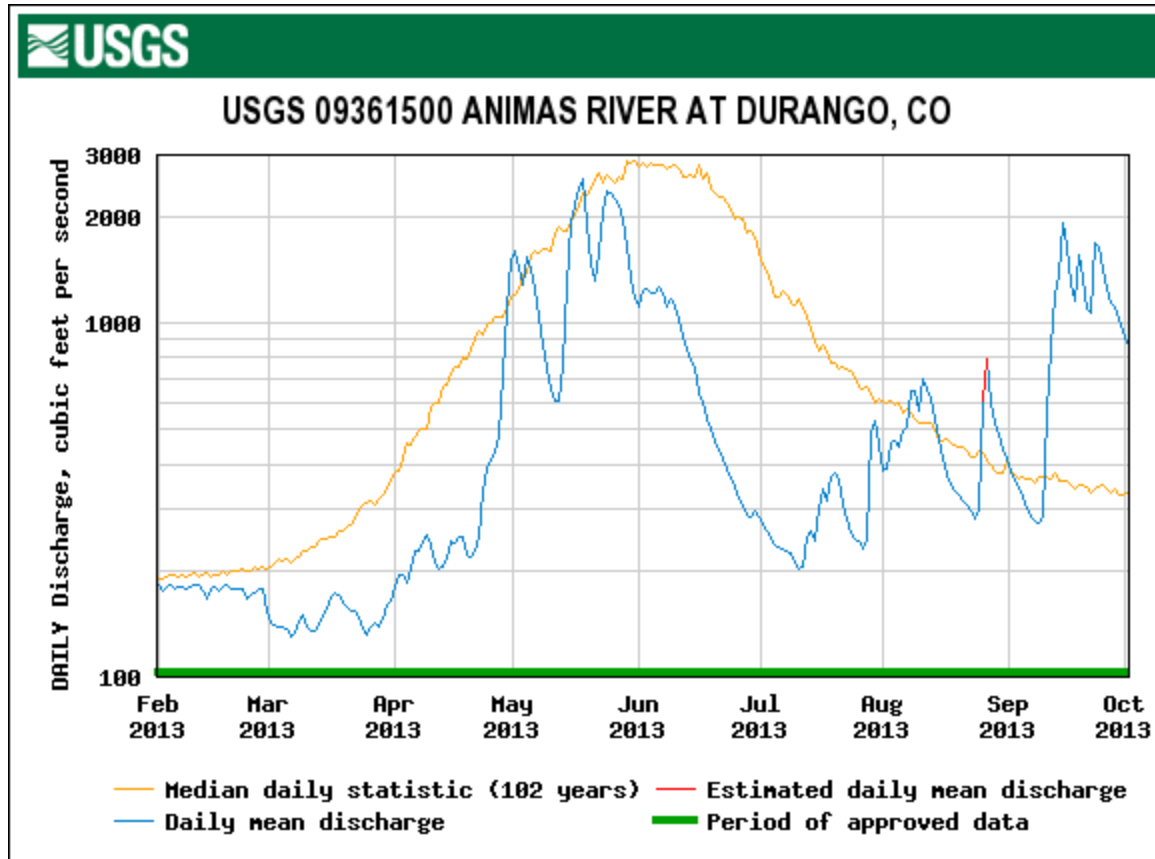
WY 2011: High March 1 SWE, Wet Spring, Avg Dust



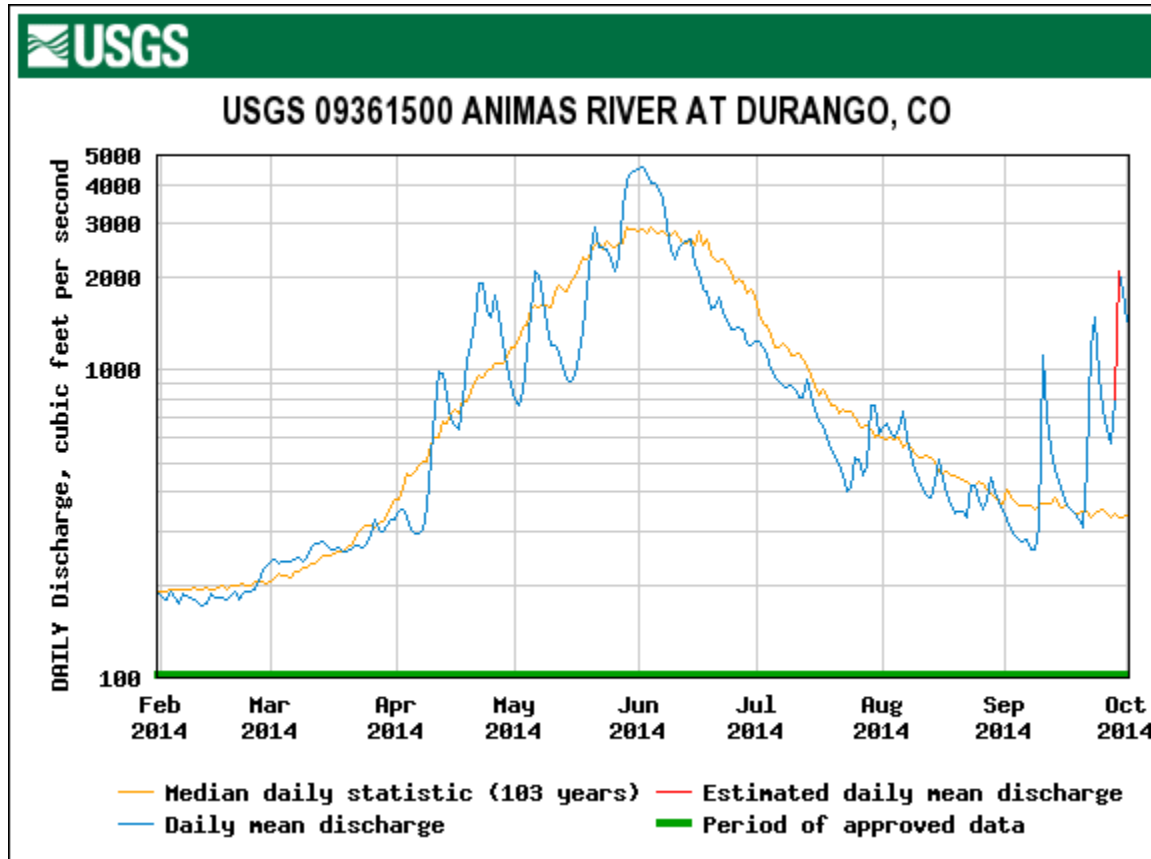
WY 2012: Low March 1 SWE, Dry Spring, Avg Dust



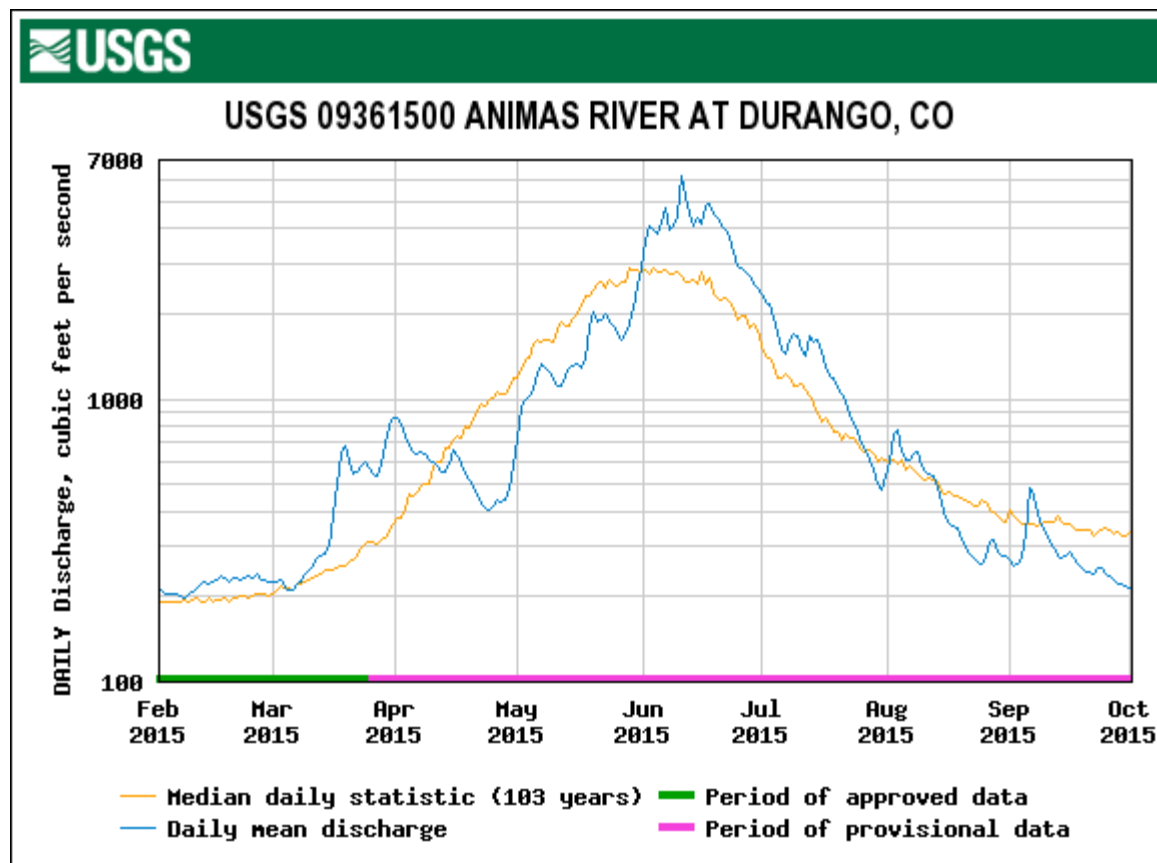
WY 2013: Low March 1 SWE, Dry Spring, Max Dust



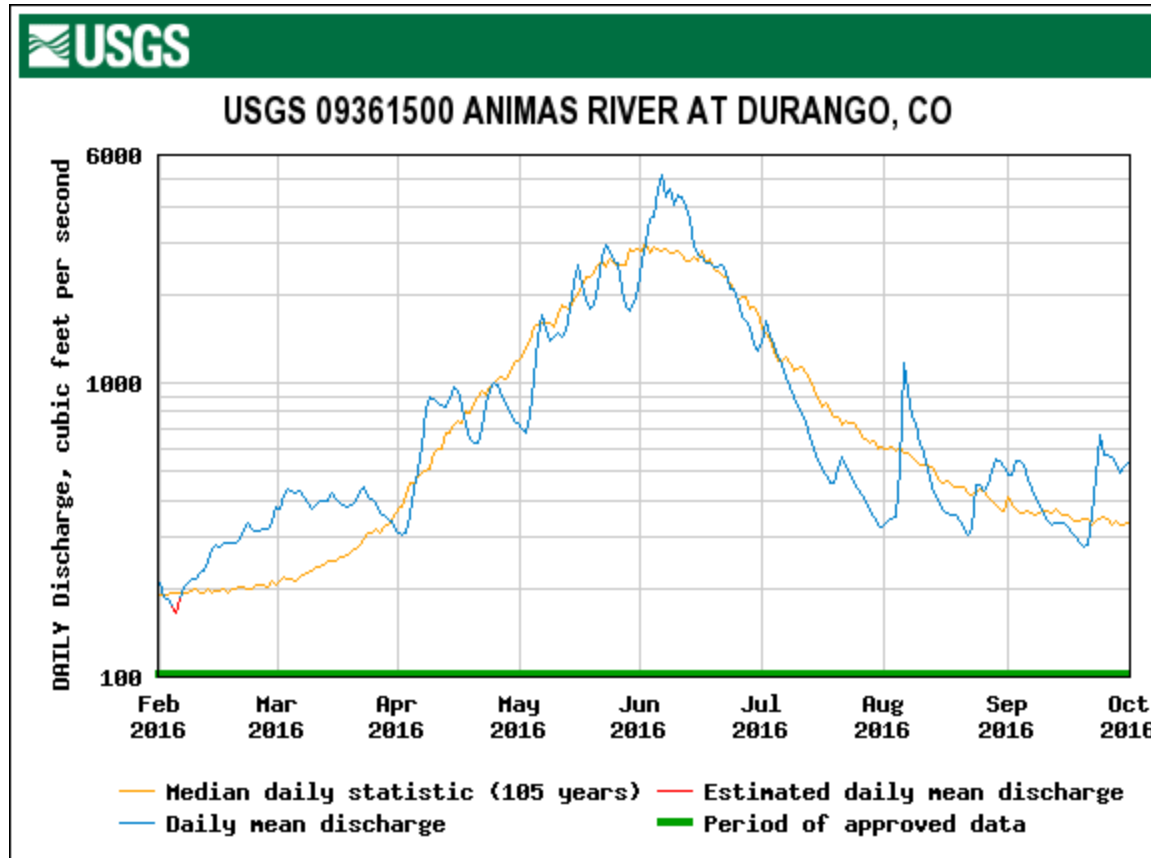
WY 2014: Avg March 1 SWE, Avg Spring, Avg Dust



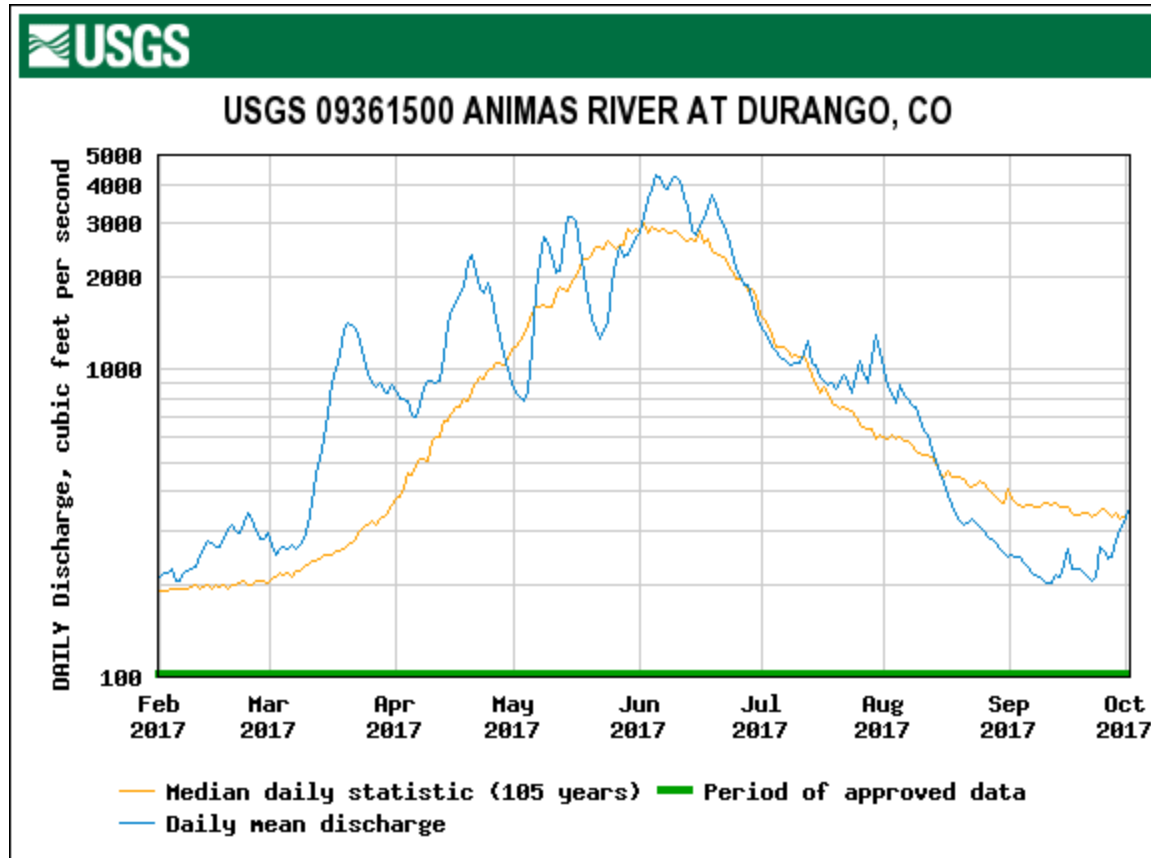
WY 2015: Avg March 1 SWE, Wet Spring, Min Dust



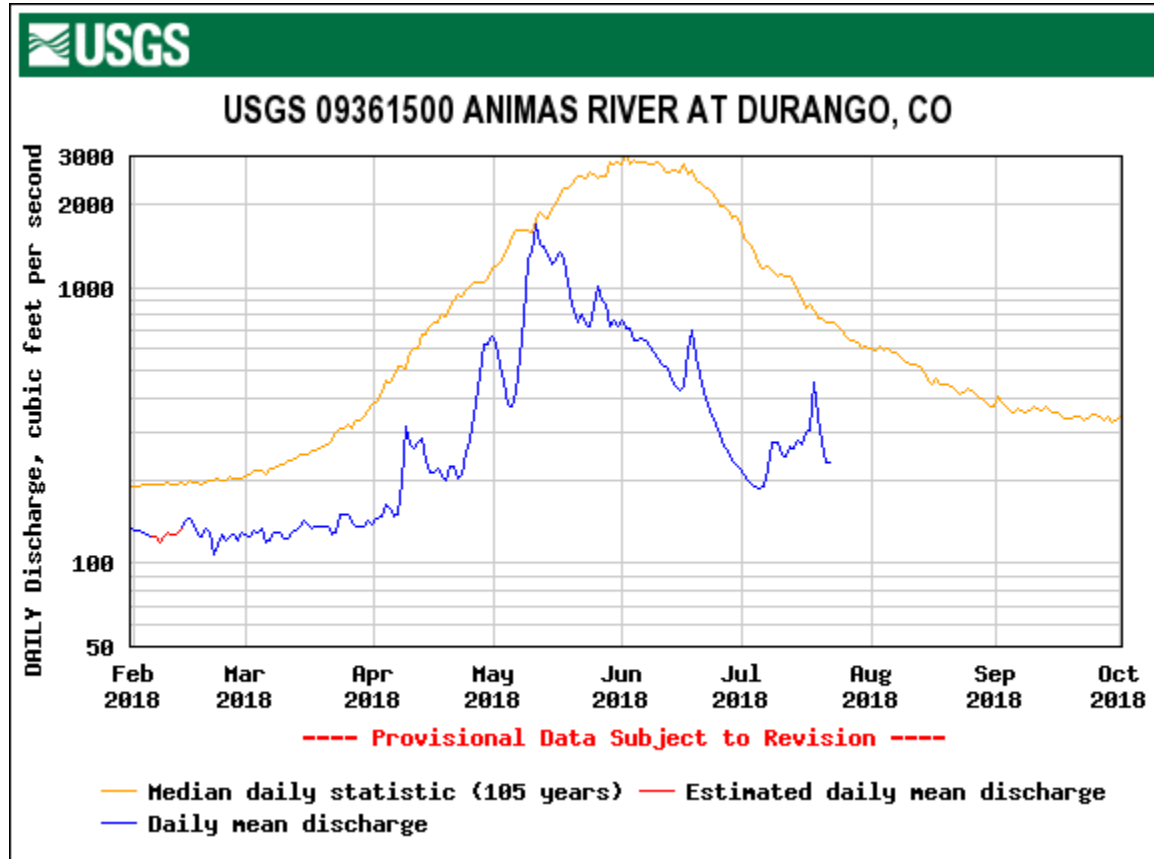
WY 2016: Low March 1 SWE, Avg Spring, Avg Dust



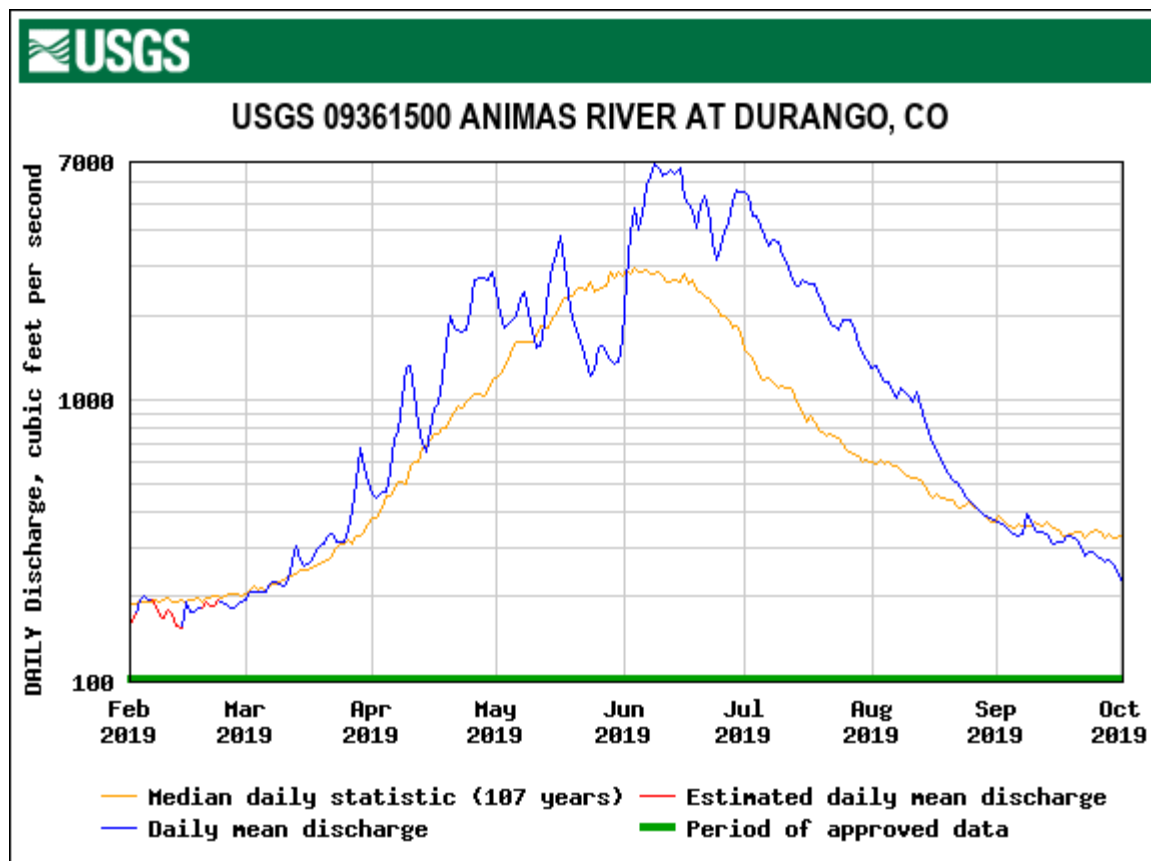
WY 2017: High March 1 SWE, Dry Spring, Avg Dust



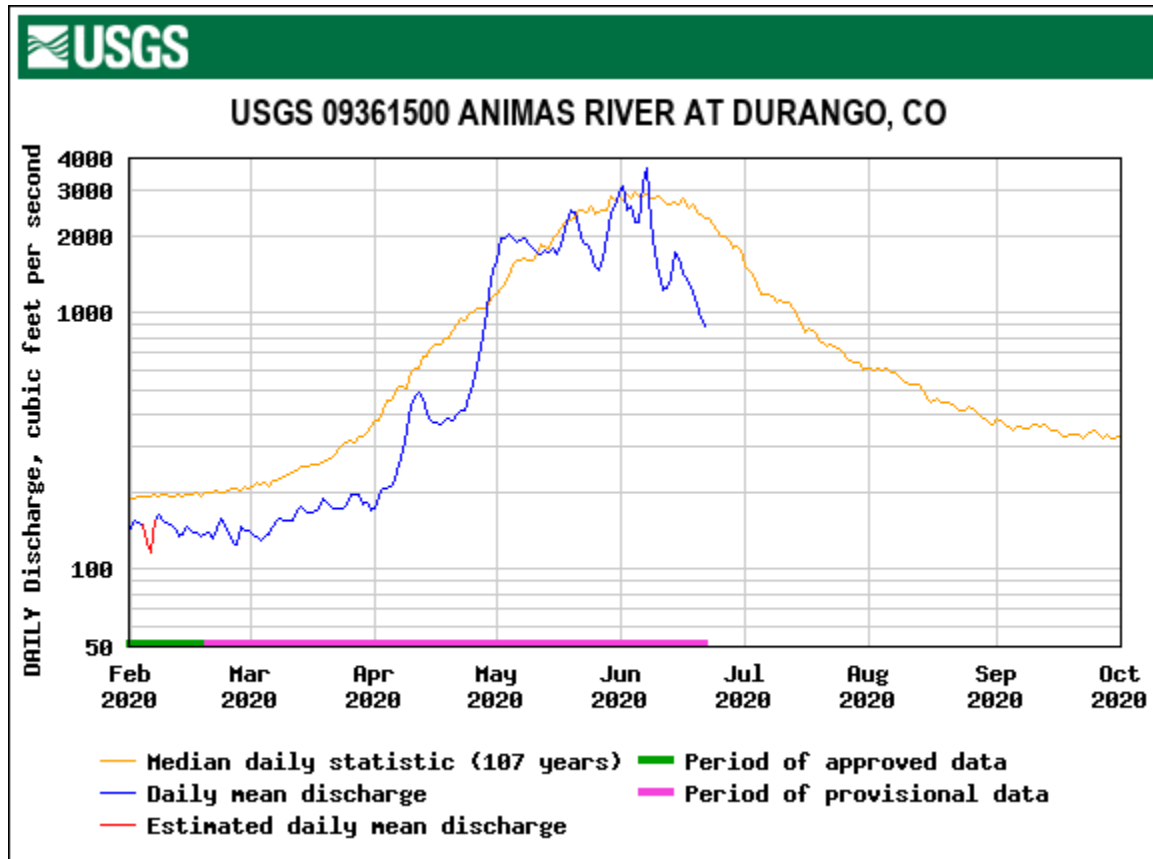
WY 2018: Low March 1 SWE, Dry Spring, Avg Dust



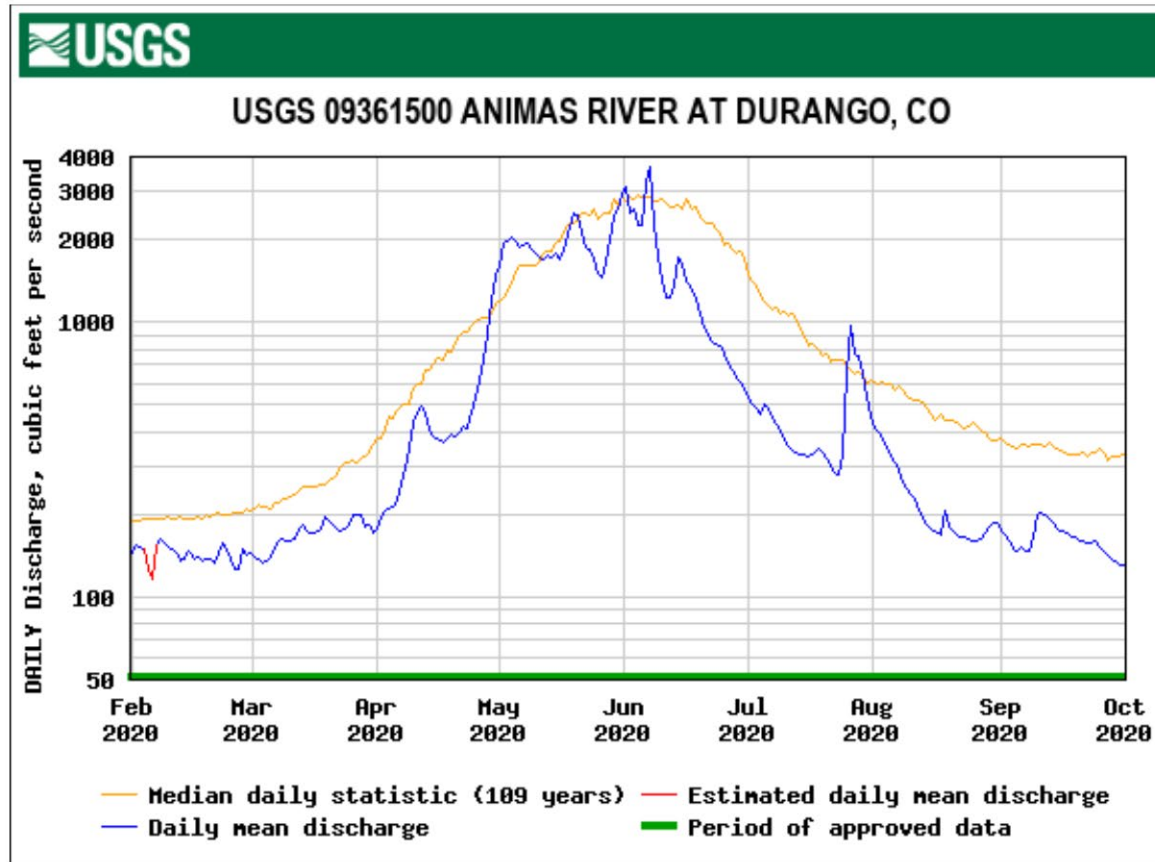
WY 2019: High March 1 SWE, Wet Spring, Avg Dust



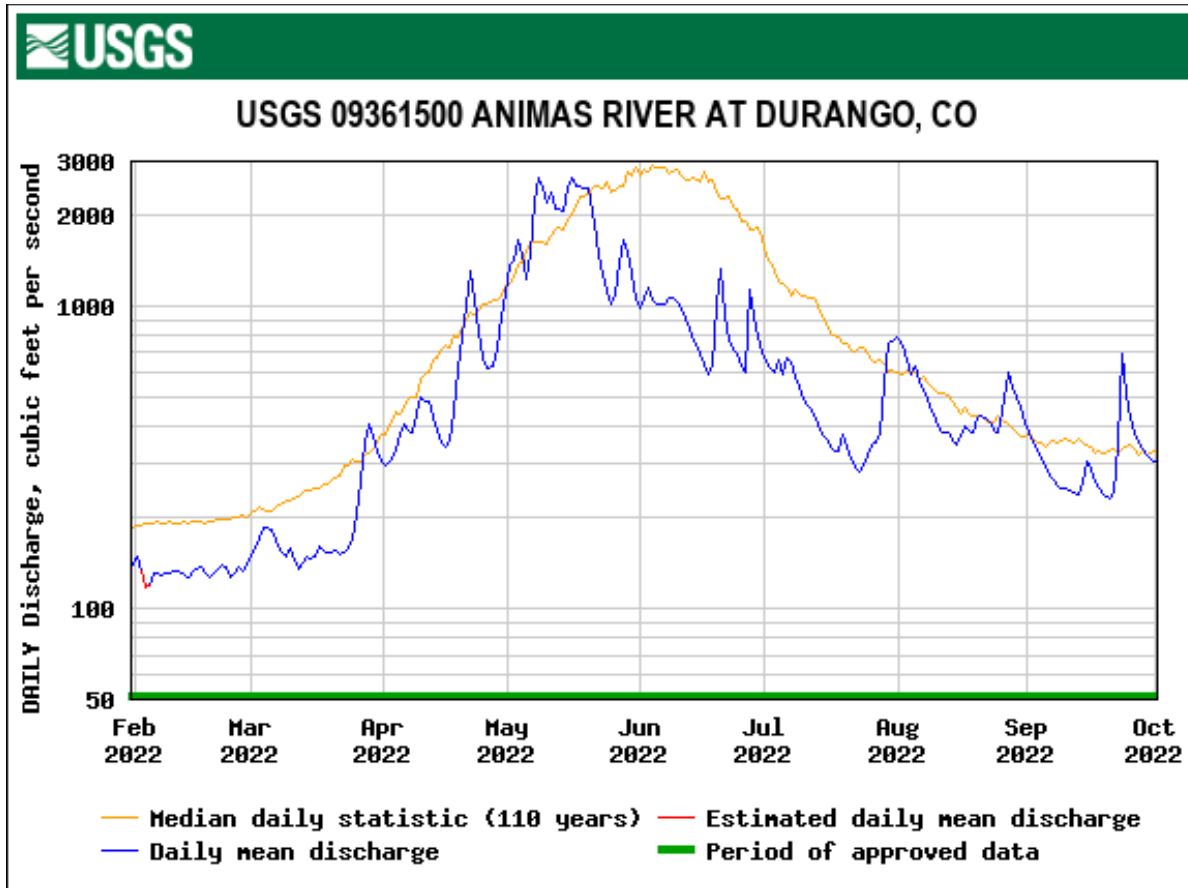
WY 2020: Avg March 1 SWE, Dry Spring, Min Dust



WY 2021: Avg March 1 SWE, Avg Spring, Avg Dust



WY 2022: Avg March 1 SWE, Low Spring, High Dust



WY 2023: High March 1 SWE, Ave Spring, Ave Dust

