

Colorado Dust-on-Snow Program

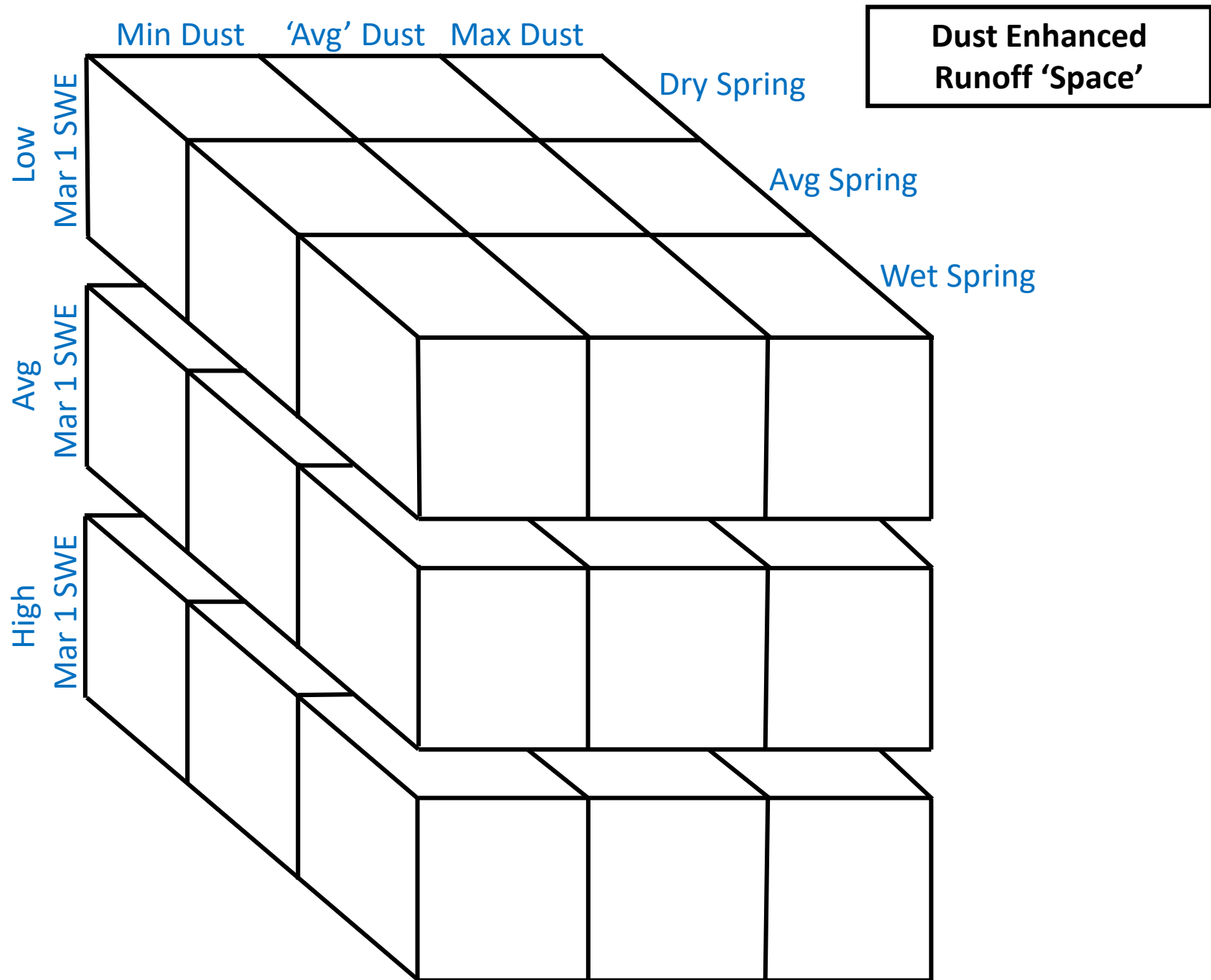
WY 2023 Dust Enhanced Runoff Classification

Dolores River Watershed

as of: March 1, 2023 Update

for:

Lizard Head Pass Snotel, Dolores River at Dolores

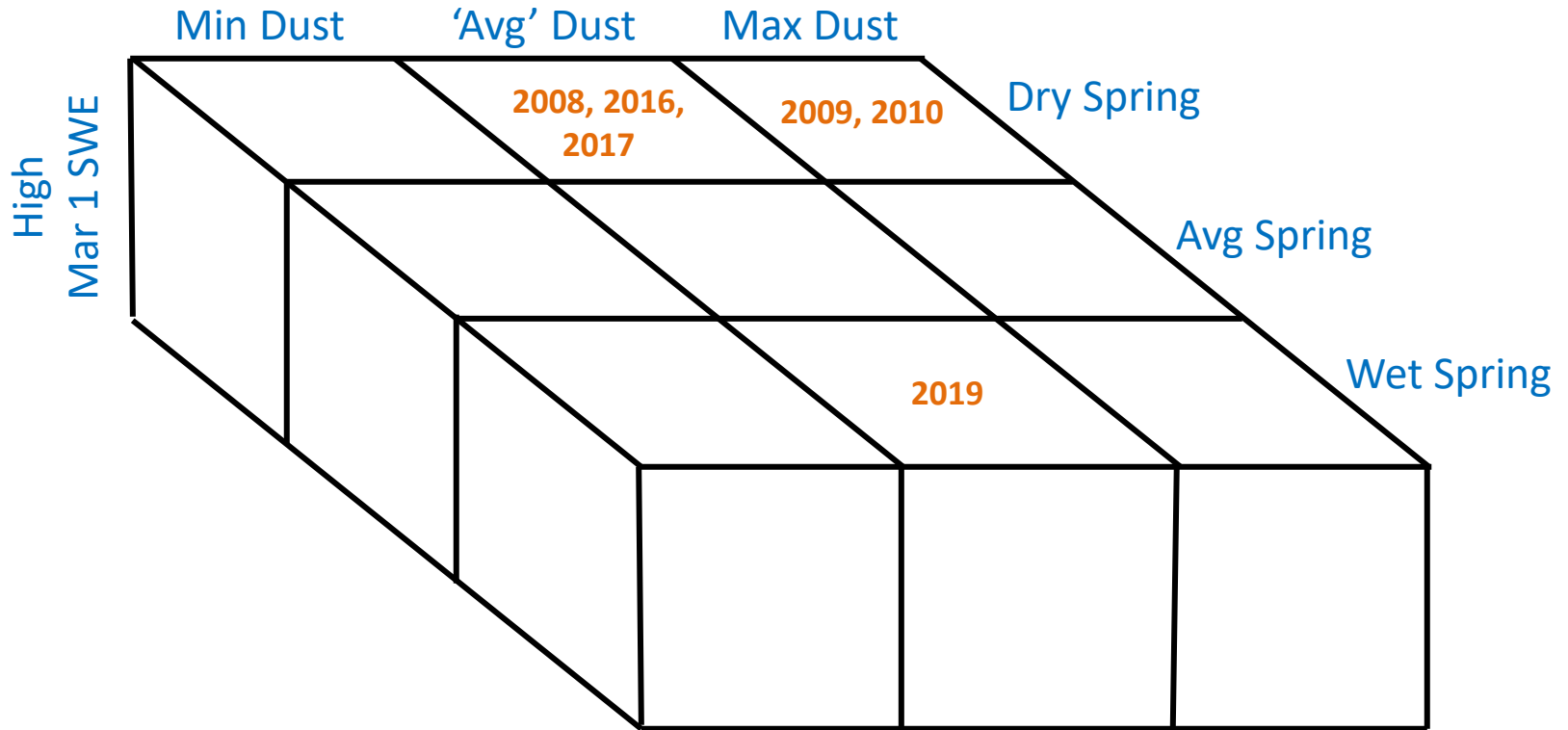


CODOS and Other Selected SNOTEL Sites % 1991-2020 Median March 1 SWE				
SNOTEL Site	Median	Actual	% Median SWE	CODOS Classification based on 1991-2020
	SWE	SWE	1991-2020	
	March 1	March 1	March 1	
	1991-2020	WY 2023	WY 2023	
Red Mtn Pass	17.1	21.4	125%	High
Slumgullion	10.6	10.0	94%	Average
Upper San Juan	23.9	30.0	126%	High
Wolf Creek Summit	24.4	31.6	130%	High
Beartown	16.6	21.3	128%	High
Lizard Head	11.8	15.9	135%	High
Park Cone	8.2	9.5	116%	High
Schofield Pass	24.2	32.1	133%	High
McClure Pass	13.4	19.9	149%	High
Independence Pass	13.0	12.5	96%	Average
Hoosier Pass	10.4	9.5	91%	Average
Grizzly Peak	13.6	12.4	91%	Average
Berthoud Summit	13.8	14.1	102%	Average
Willow Creek Pass	10.6	13.1	124%	High
Rabbit Ears Pass	19.6	23.7	121%	High
Mesa Lakes	12.3	15.6	127%	High

Dolores River Watershed				
Lizard Head Pass Snotel				
		Dry Spring	Avg Spring	Wet Spring
LOW March 1 SWE	Min Dust			
	Avg Dust	2012, 2018, 2021		
	Max Dust	2006, 2013		
AVG March 1 SWE	Min Dust		2007, 2015	
	Avg Dust	2020	2011, 2014	
	Max Dust	2022		
HIGH March 1 SWE	Min Dust			
	Avg Dust	2008, 2016, 2017		2019
	Max Dust	2009, 2010		

Dolores River Watershed – Lizard Head Pass Snotel

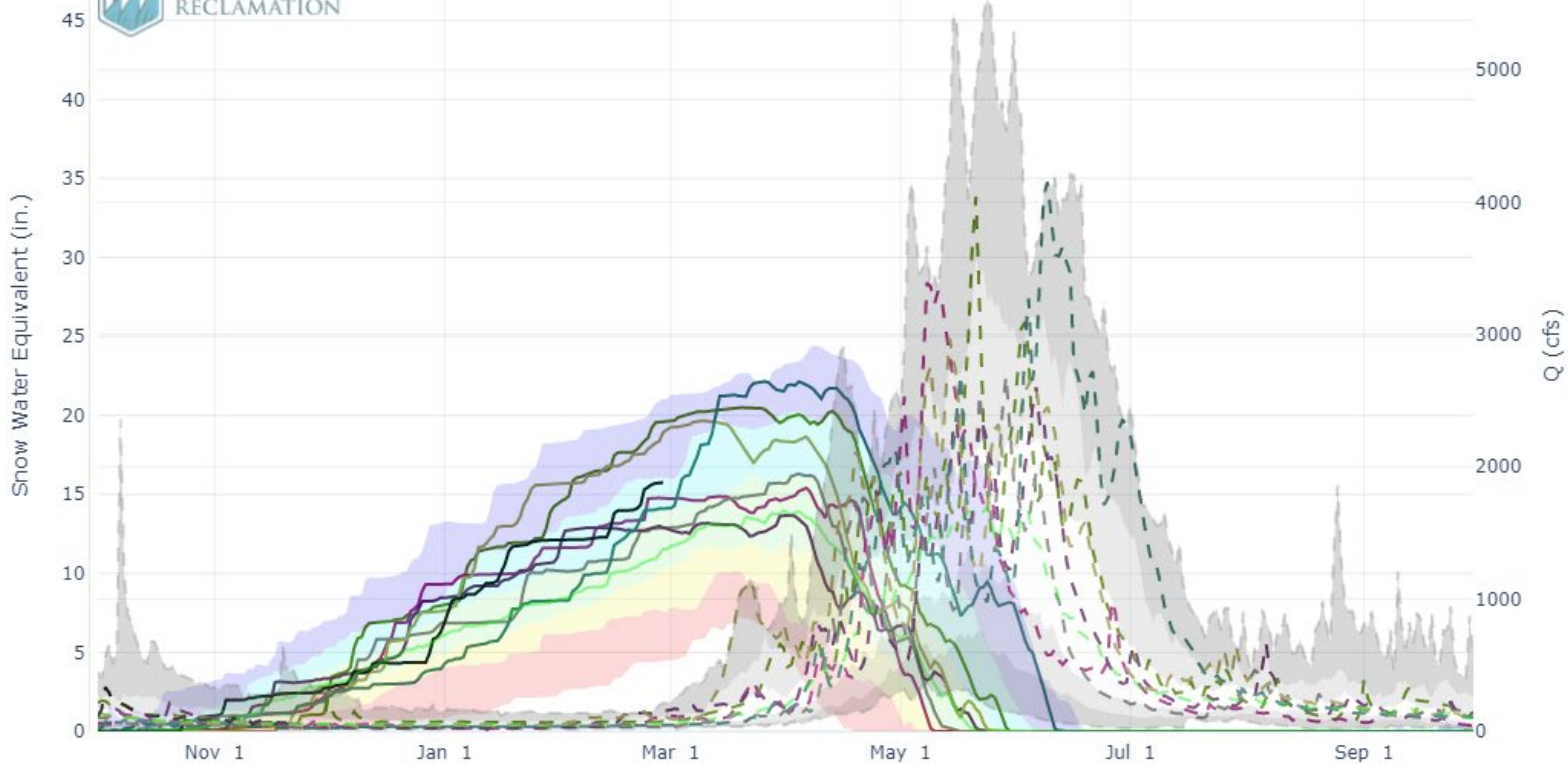
WY 2022 = High March 1 SWE



Snow to Flow Relationship for Dolores R at Dolores




Jan Apr July WY



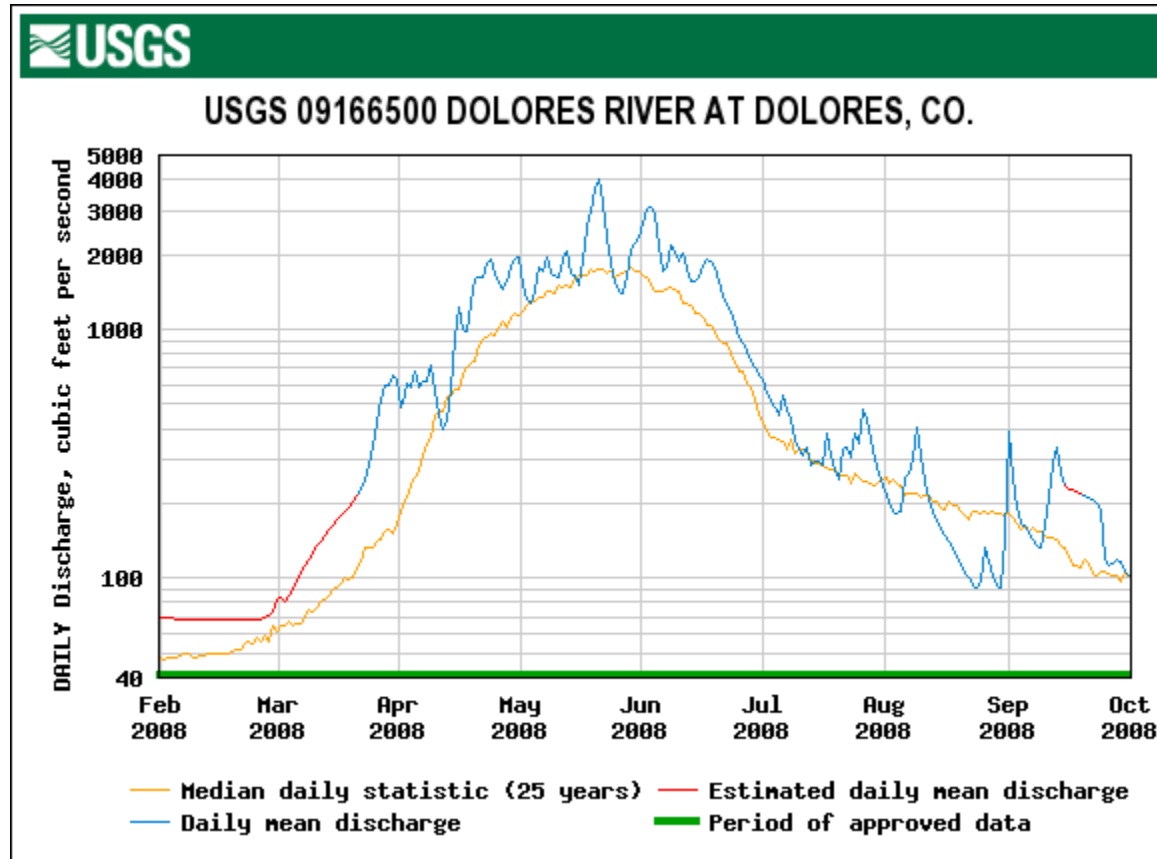
- Station List
- Median
 - Median
 - Q Stats
 - SWE Stats
 - 2023 (4 sites)
 - 2022 (4 sites)
 - 2021 (4 sites)
 - 2020 (4 sites)
 - 2019 (4 sites)
 - 2018 (4 sites)
 - 2017 (4 sites)
 - 2016 (4 sites)
 - 2015 (4 sites)
 - 2014 (4 sites)
 - 2013 (4 sites)
 - 2012 (4 sites)
 - 2011 (4 sites)
 - 2010 (4 sites)
 - 2009 (4 sites)
 - 2008 (4 sites)
 - 2007 (4 sites)
 - 2006 (4 sites)
 - 2005 (4 sites)
 - 2004 (4 sites)
 - 2003 (4 sites)
 - 2002 (4 sites)

Linear Scale
Log Scale

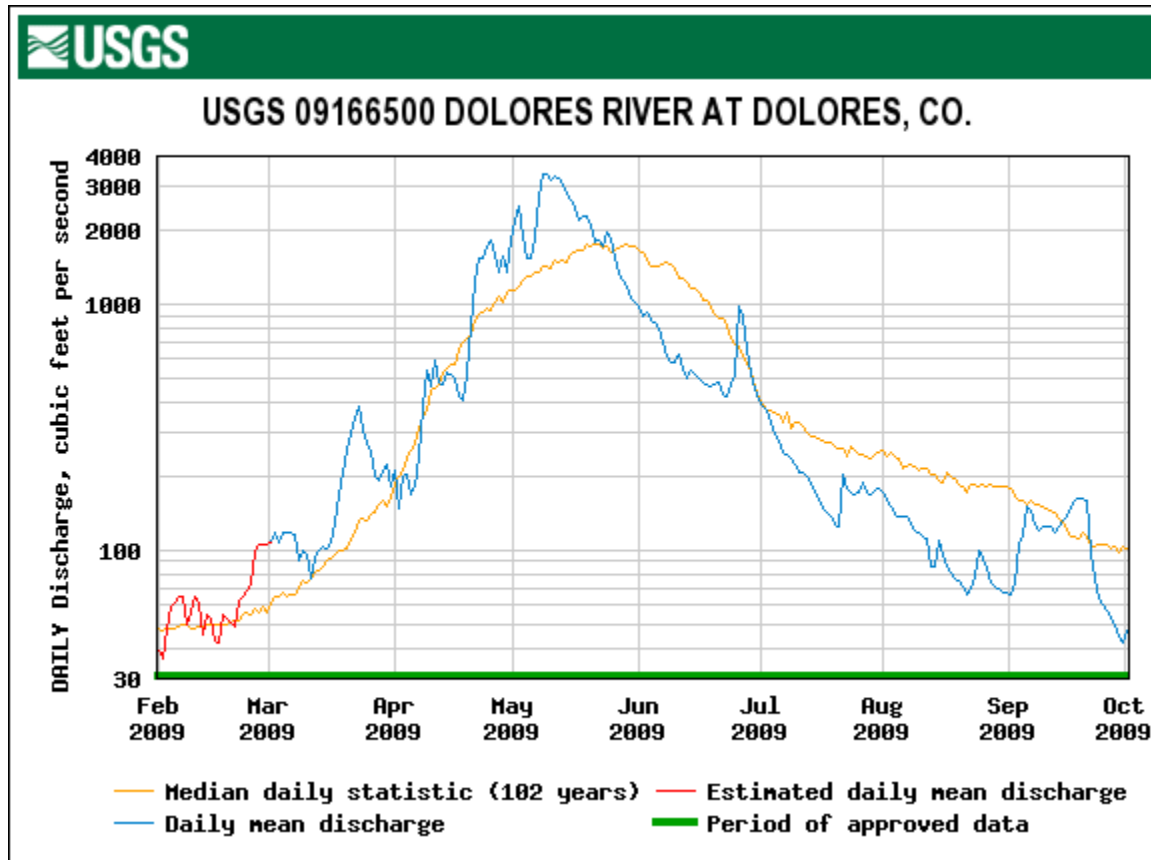


* # of sites does not meet basin threshold. Data from this year will not for use in calculation of statistics
Updated: "Tuesday, Feb 28, 2023 @ 04 AM PST"

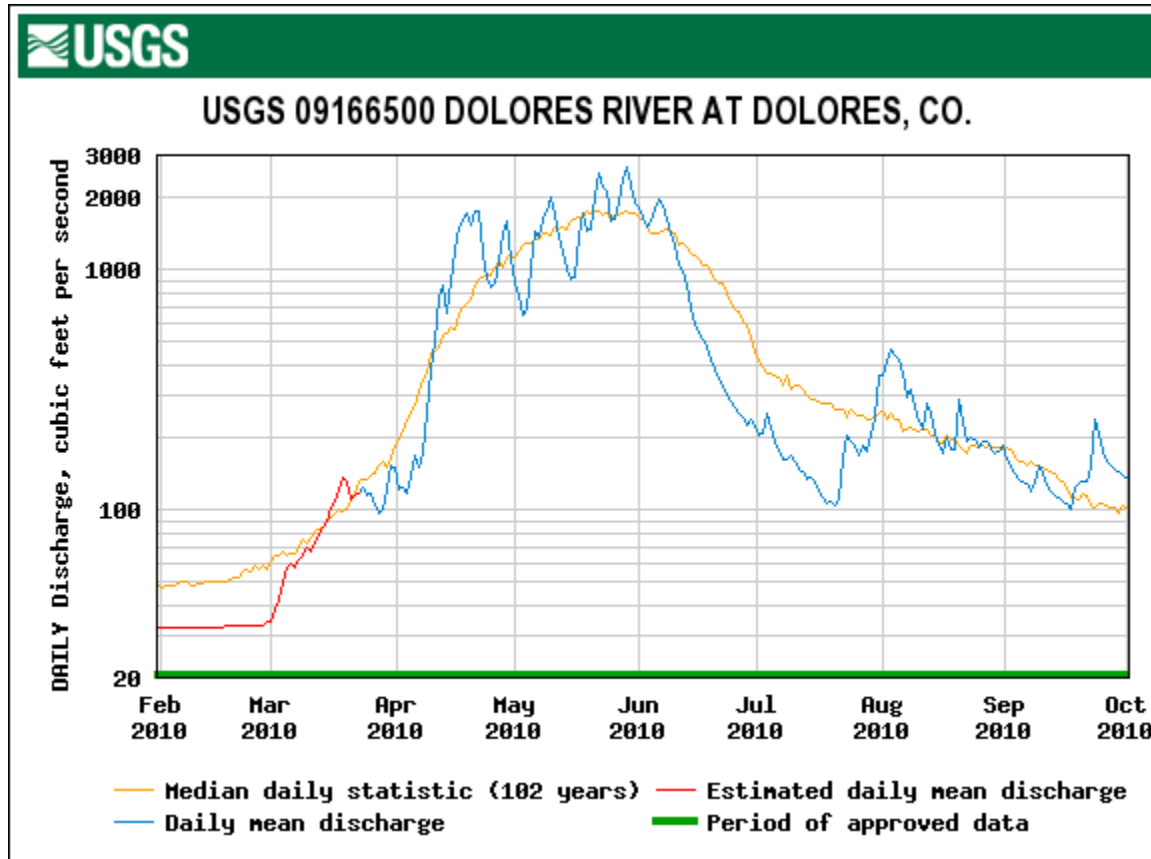
WY 2008: High March 1 SWE, Dry Spring, Avg Dust



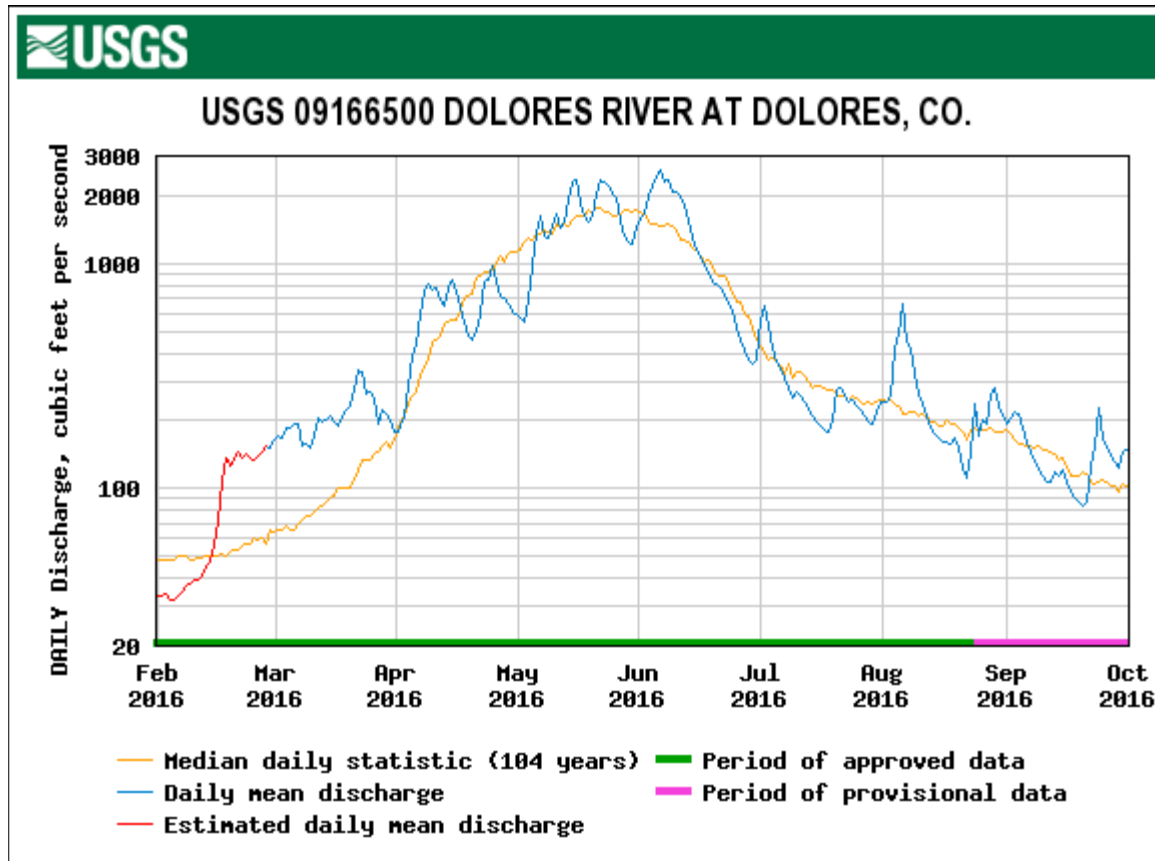
WY 2009: High March 1 SWE, Dry Spring, Max Dust



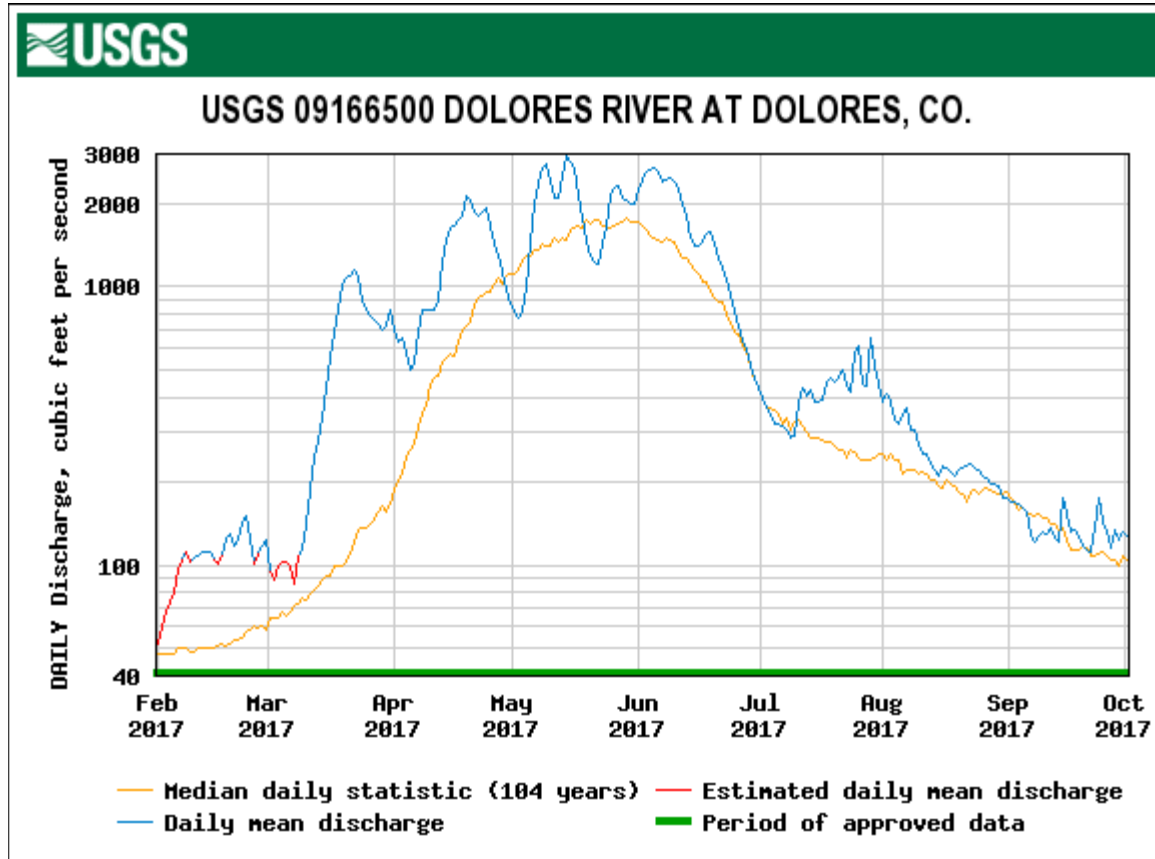
WY 2010: High March 1 SWE, Dry Spring, Max- Dust



WY 2016: High March 1 SWE, Dry Spring, Avg Dust



WY 2017: High March 1 SWE, Dry Spring, Avg Dust



WY 2019: High March 1 SWE, Wet Spring, Avg Dust

