

Colorado Dust-on-Snow Program

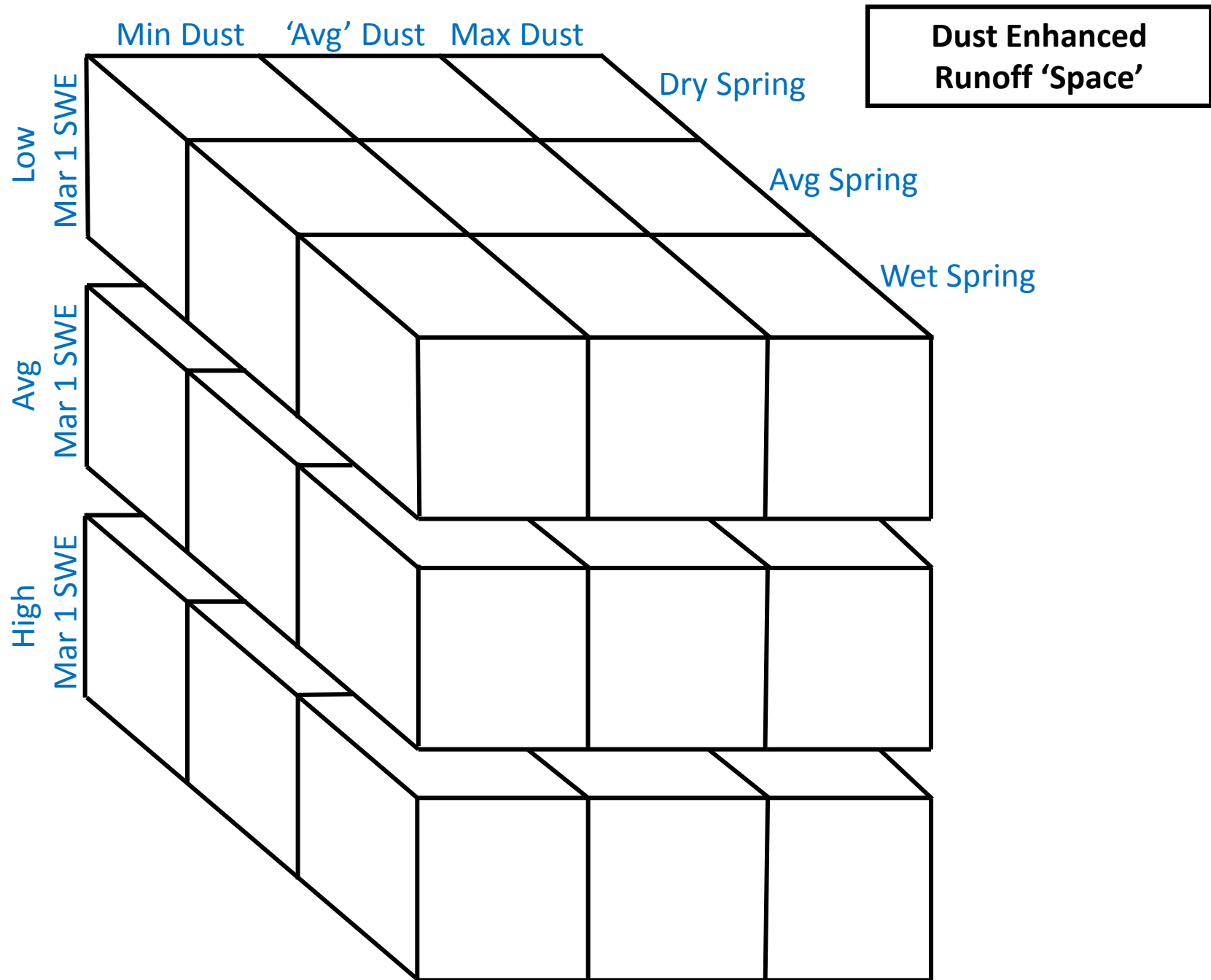
WY 2015 Dust Enhanced Runoff Classification

San Miguel River Watershed

as of: March 1, 2015 Update

for:

Lizard Head Pass Snotel, San Miguel River near Placerville



CODOS and Other Selected SNOTEL Sites
 % 1981-2010 Median March 1 SWE

| SNOTEL Site | Median SWE March 1 1981-2010 | Actual SWE March 1 ⁽¹⁾ WY 2015 | % Median SWE March 1 WY 2015 | CODOS March 1 SWE Classification |
|-------------------|---------------------------------------|--|---------------------------------------|---|
| Red Mtn Pass | 17.5 | 15.8 | 90% | Avg |
| Slumgullion | 10.4 | 10.6 | 102% | Avg |
| Upper San Juan | 26.0 | (1) | | Low |
| Wolf Creek Summit | 24.9 | 15.8 | 63% | Low |
| Beartown | 18.7 | 13.3 | 71% | Low |
| Lizard Head | 12.2 | 11.8 | 97% | Avg |
| Park Cone | 8.3 | 6.7 | 81% | Low |
| Schofield Pass | 25.2 | 18.8 | 75% | Low |
| McClure Pass | 13.5 | 9.5 | 70% | Low |
| Independence Pass | 12.7 | 13.1 | 103% | Avg |
| Hoosier Pass | 10.9 | (1) | | High |
| Grizzly Peak | 13.2 | 14.1 | 107% | Avg |
| Berthoud Summit | 13.9 | 15.2 | 109% | Avg |
| Willow Creek Pass | 9.5 | 7.6 | 80% | Low |
| Rabbit Ears Pass | 19.1 | 17.5 | 92% | Avg |
| Mesa Lakes | 12.7 | 7.9 | 62% | Low |

(1) No data available on March 1, classification based on most recent data available

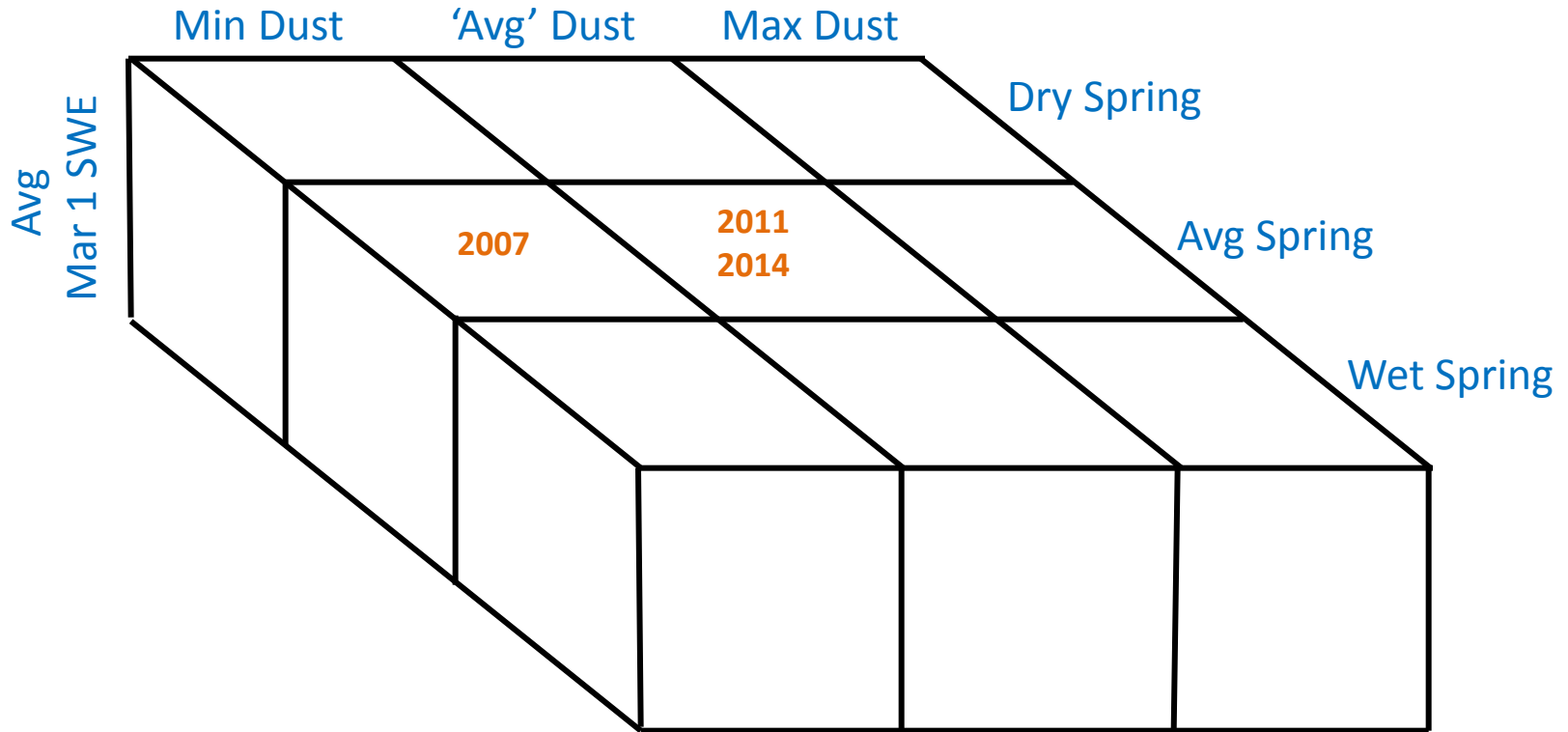
San Miguel River Watershed

Lizard Head Pass Snotel

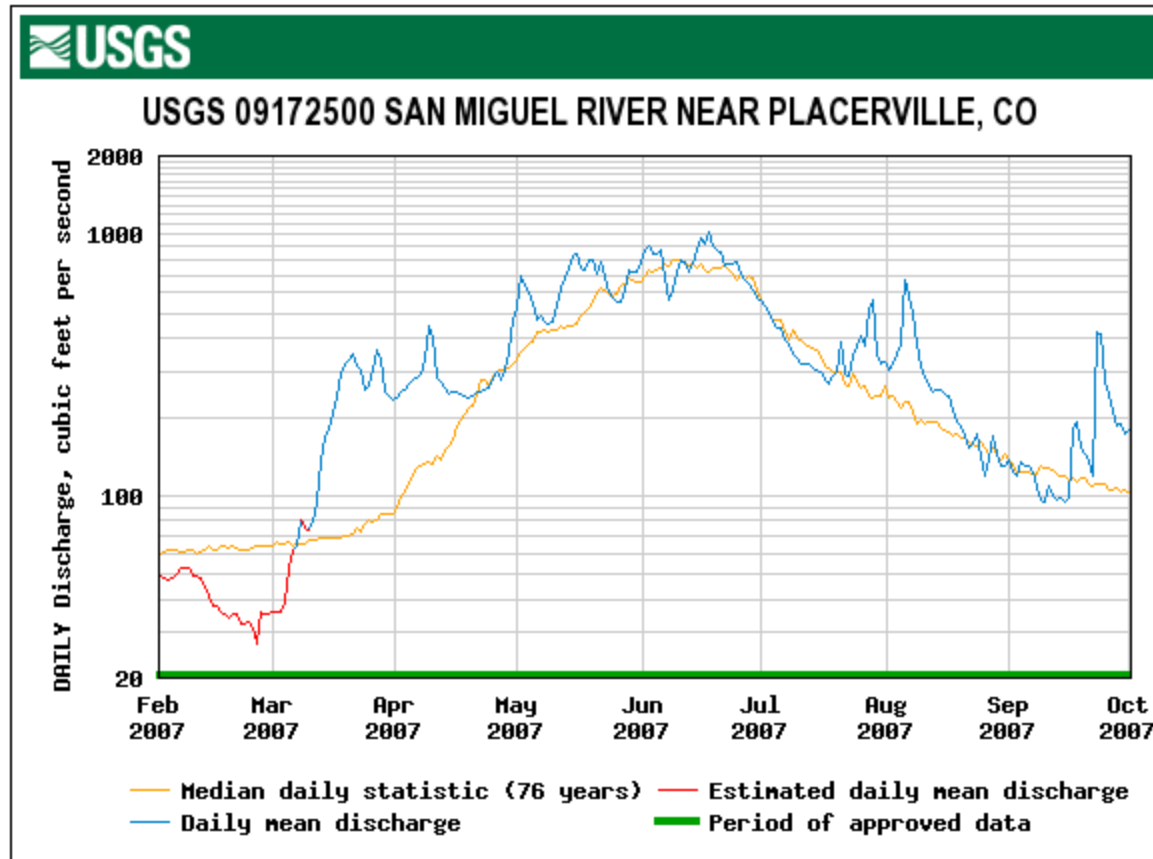
| | | Dry Spring | Avg Spring | Wet Spring |
|------------------|----------|------------|------------|------------|
| LOW March 1 SWE | Min Dust | | | |
| | Avg Dust | 2012 | | |
| | Max Dust | 2006, 2013 | | |
| AVG March 1 SWE | Min Dust | | 2007 | |
| | Avg Dust | | 2011, 2014 | |
| | Max Dust | | | |
| HIGH March 1 SWE | Min Dust | | | |
| | Avg Dust | 2008 | | |
| | Max Dust | 2009, 2010 | | |

| Dry Spring | Avg Spring | Wet Spring |
|----------------|------------|------------|
| 2006 | 2007 | |
| 2008 | 2011 | |
| 2009 | 2014 | |
| 2010 | | |
| 2012 | | |
| 2013 | | |
| Low Swe | Avg Swe | High SWE |
| 2006 | 2007 | 2008 |
| 2012 | 2011 | 2009 |
| 2013 | 2014 | 2010 |
| Min Dust | Avg Dust | Max Dust |
| | | 2006 |
| 2007 | | |
| | 2008 | |
| | | 2009 |
| | | 2010 |
| | 2011 | |
| | 2012 | |
| | | 2013 |
| | 2014 | |
| = min+ or max- | | |

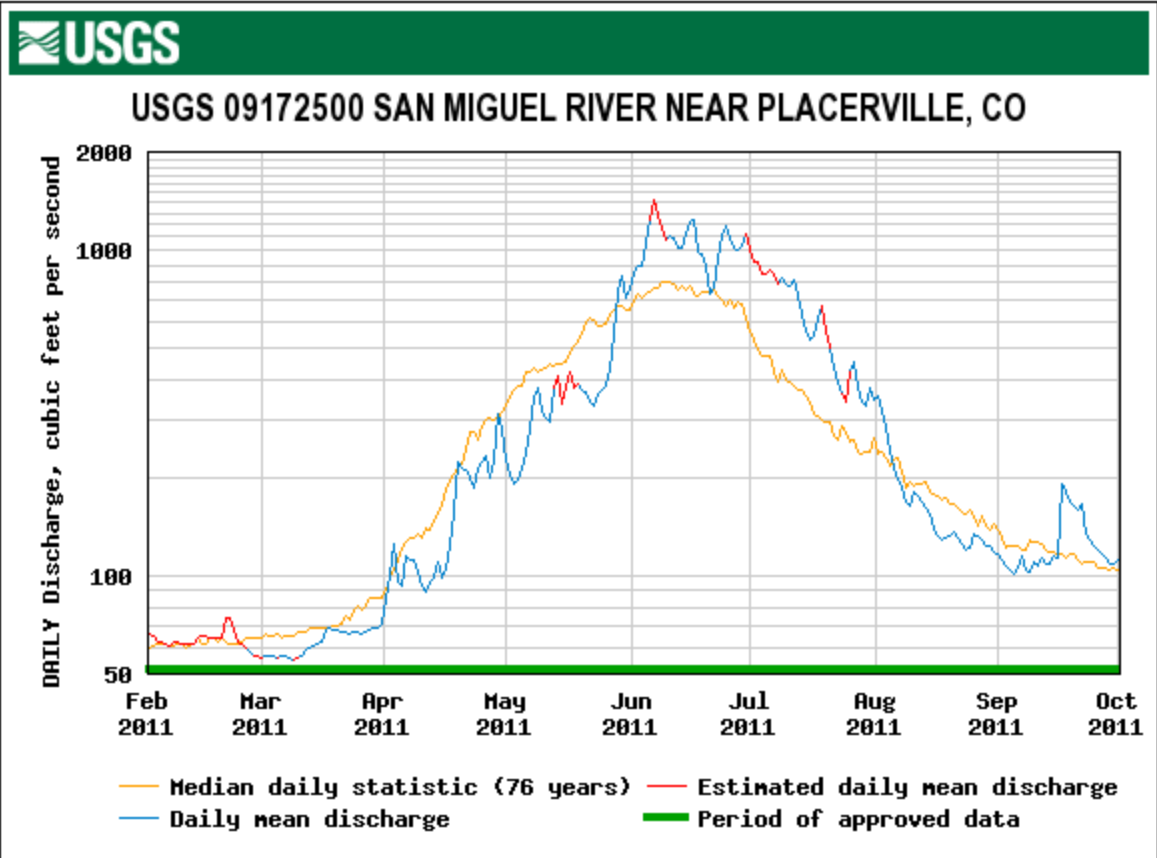
San Miguel River Watershed – Lizard Head Pass Snotel
WY 2015 = Average March 1 SWE



WY 2007: Avg March 1 SWE, Avg Spring, Min+ Dust



WY 2011: Avg March 1 SWE, Avg Spring, Avg Dust



WY 2014: Avg March 1 SWE, Avg Spring, Avg Dust

