

Rio Grande Watershed  
Beartown Snotel

		Dry Spring	Avg Spring	Wet Spring
LOW March 1 SWE	Min Dust		2007	
	Avg Dust	2012	2014	
	Max Dust	2010, 2013	2006	
AVG March 1 SWE	Min Dust			
	Avg Dust			2011
	Max Dust		2009	
HIGH March 1 SWE	Min Dust			
	Avg Dust	2008		
	Max Dust			

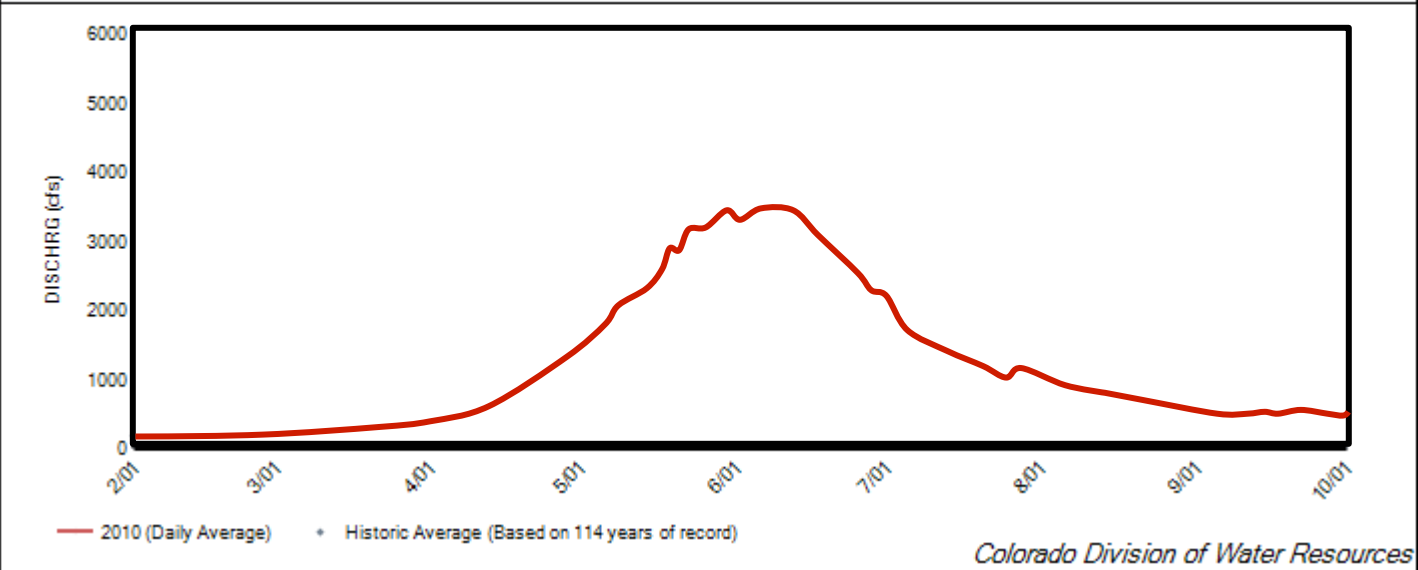
Dry Spring    Avg Spring    Wet Spring  
 2008        2006        2011  
 2010        2007  
 2012        2009  
 2013        2014

Low Swe        Avg Swe        High SWE  
 2006            2009        2008  
 2007            2011  
 2010  
 2012  
 2013  
 2014

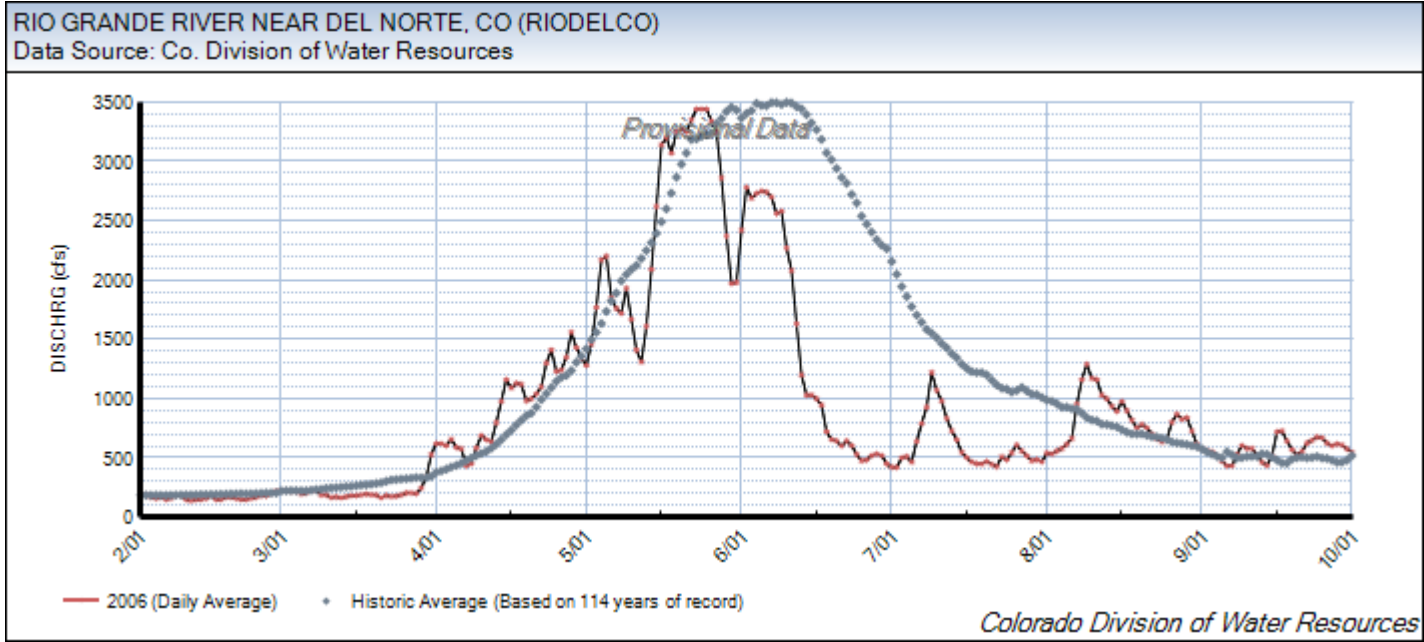
Min Dust        Avg Dust        Max Dust  
 2007            2006  
 2008  
 2009  
 2010  
 2011  
 2012  
 2013  
 2014  
 = min+ or max-

RIO GRANDE RIVER NEAR DEL NORTE, CO (RIODELCO)

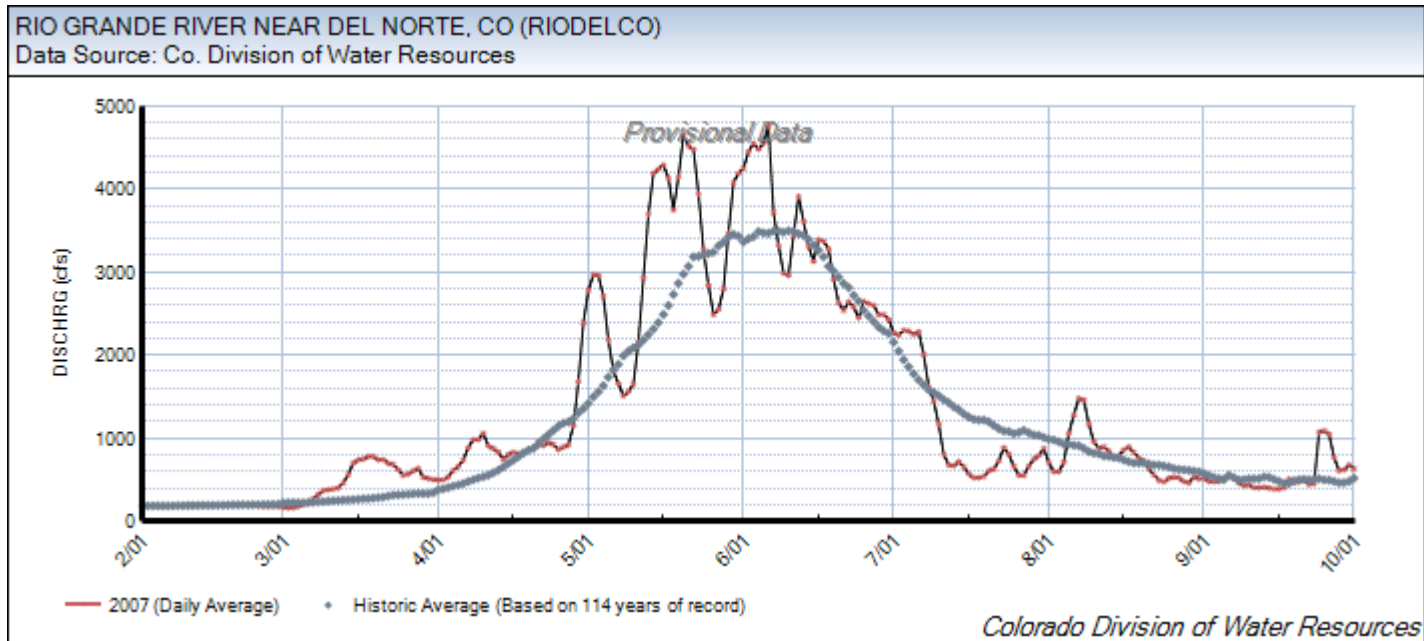
Data Source: Co. Division of Water Resources



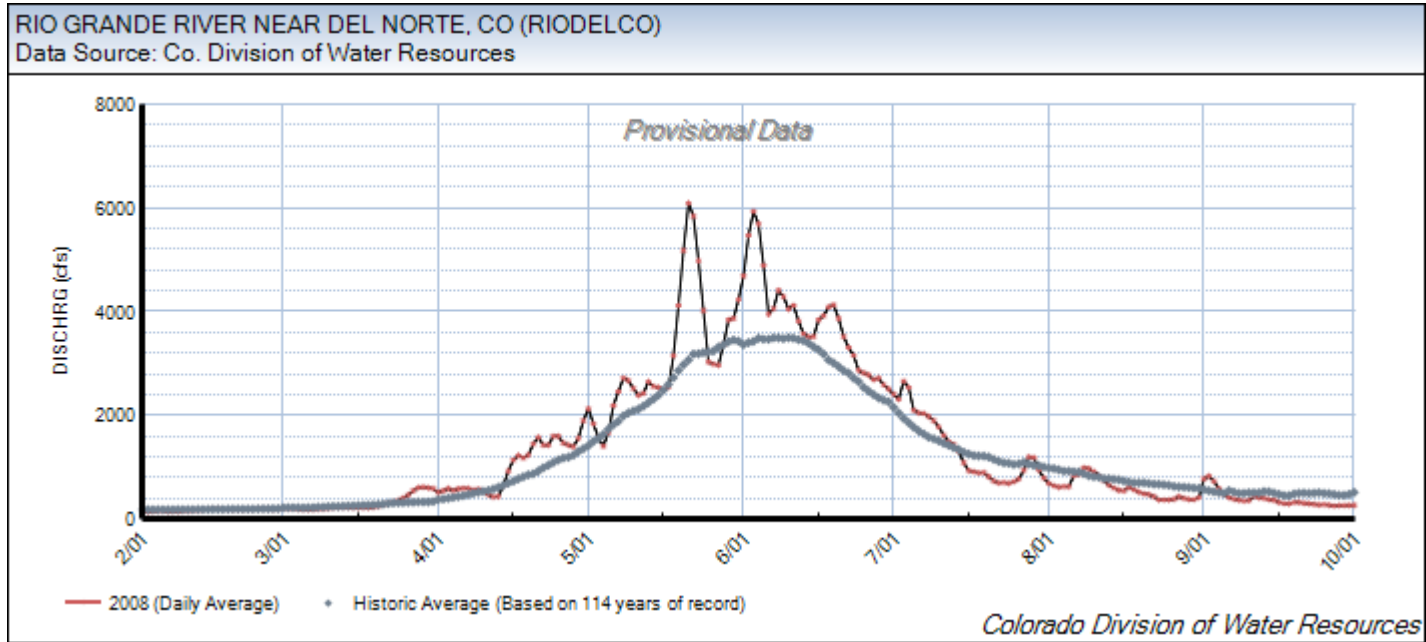
# WY 2006: Low March 1 SWE, Avg Spring, Max- Dust



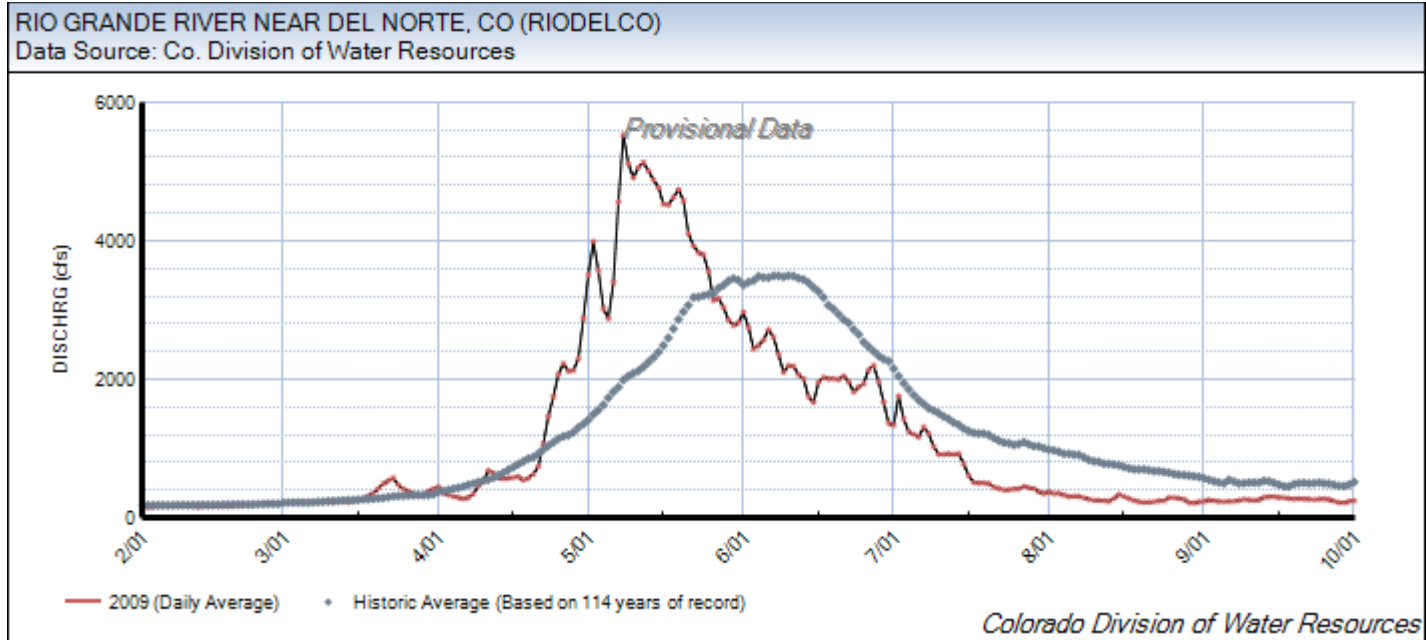
## WY 2007: Low March 1 SWE, Avg Spring, Min+ Dust



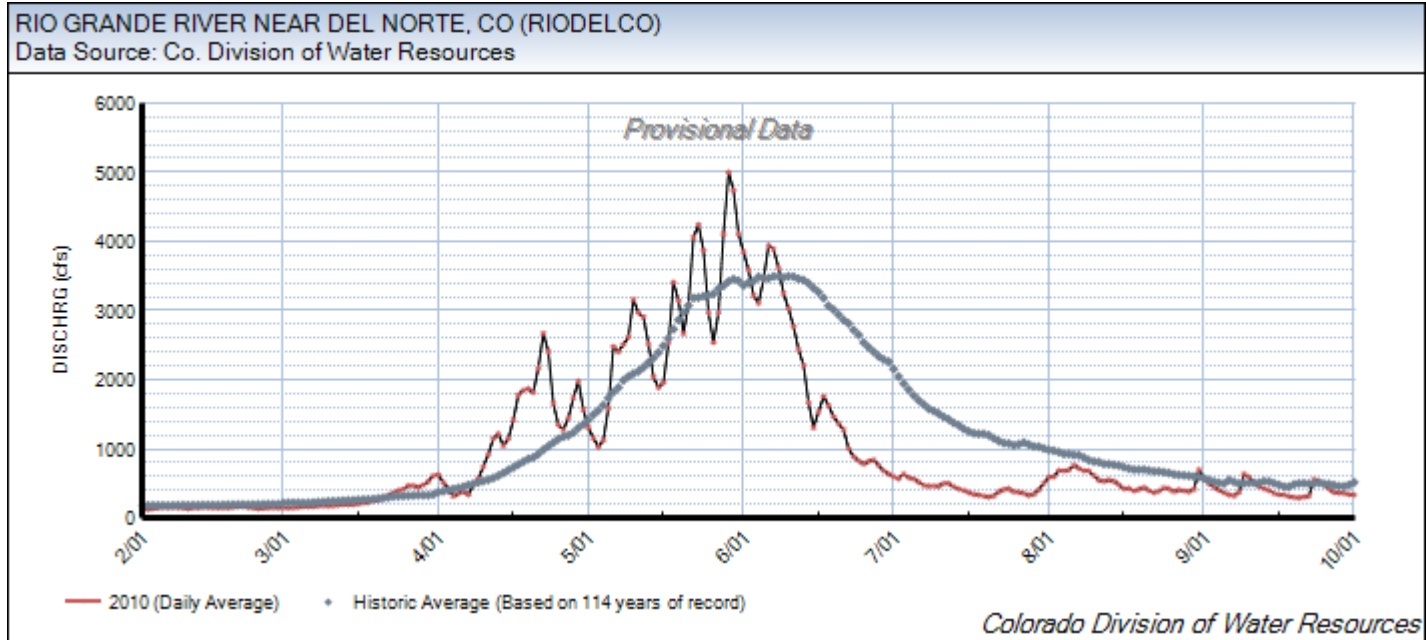
# WY 2008: High March 1 SWE, Dry Spring, Avg Dust



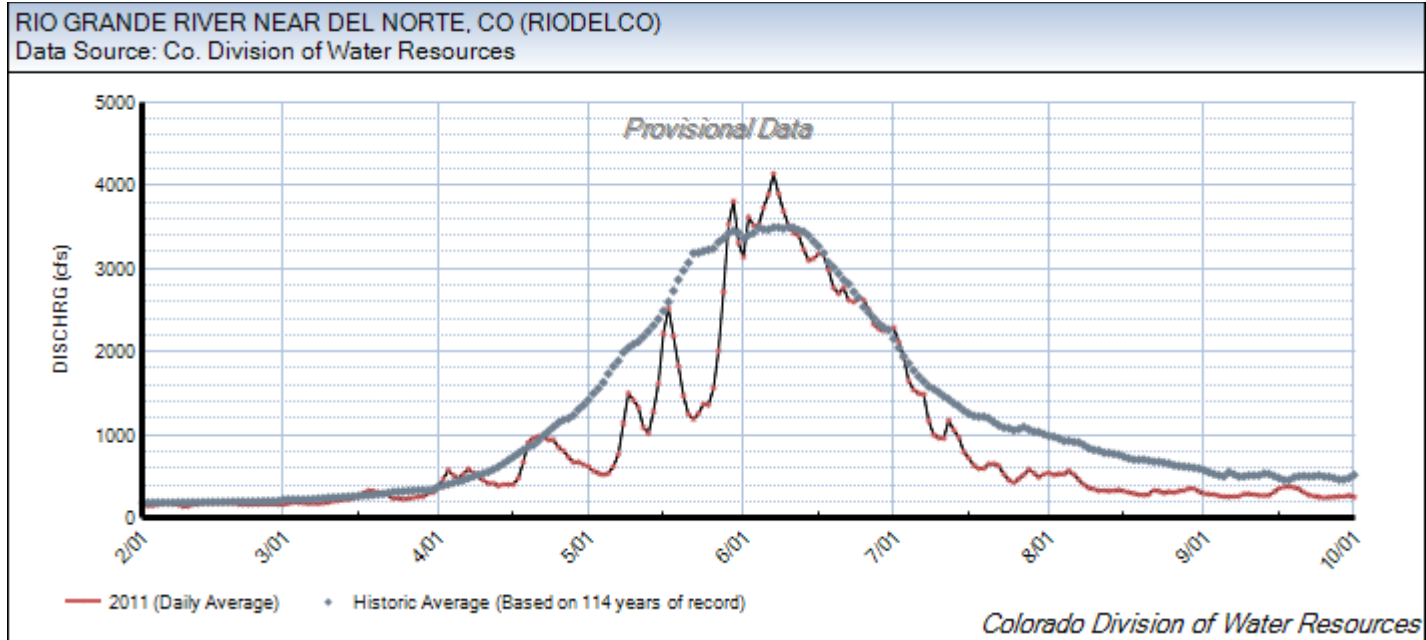
# WY 2009: Avg March 1 SWE, Avg Spring, Max Dust



# WY 2010: Low March 1 SWE, Dry Spring, Max- Dust

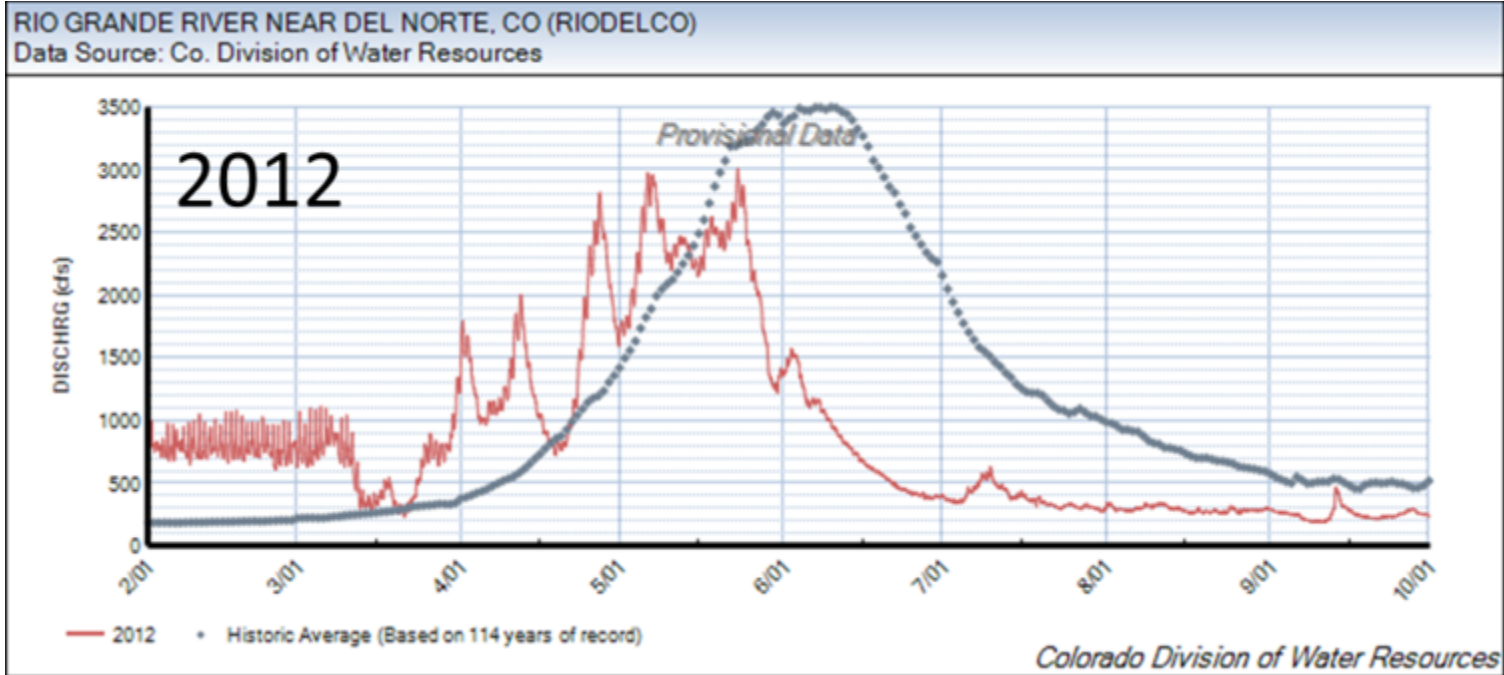


# WY 2011: Avg March 1 SWE, Wet Spring, Avg Dust

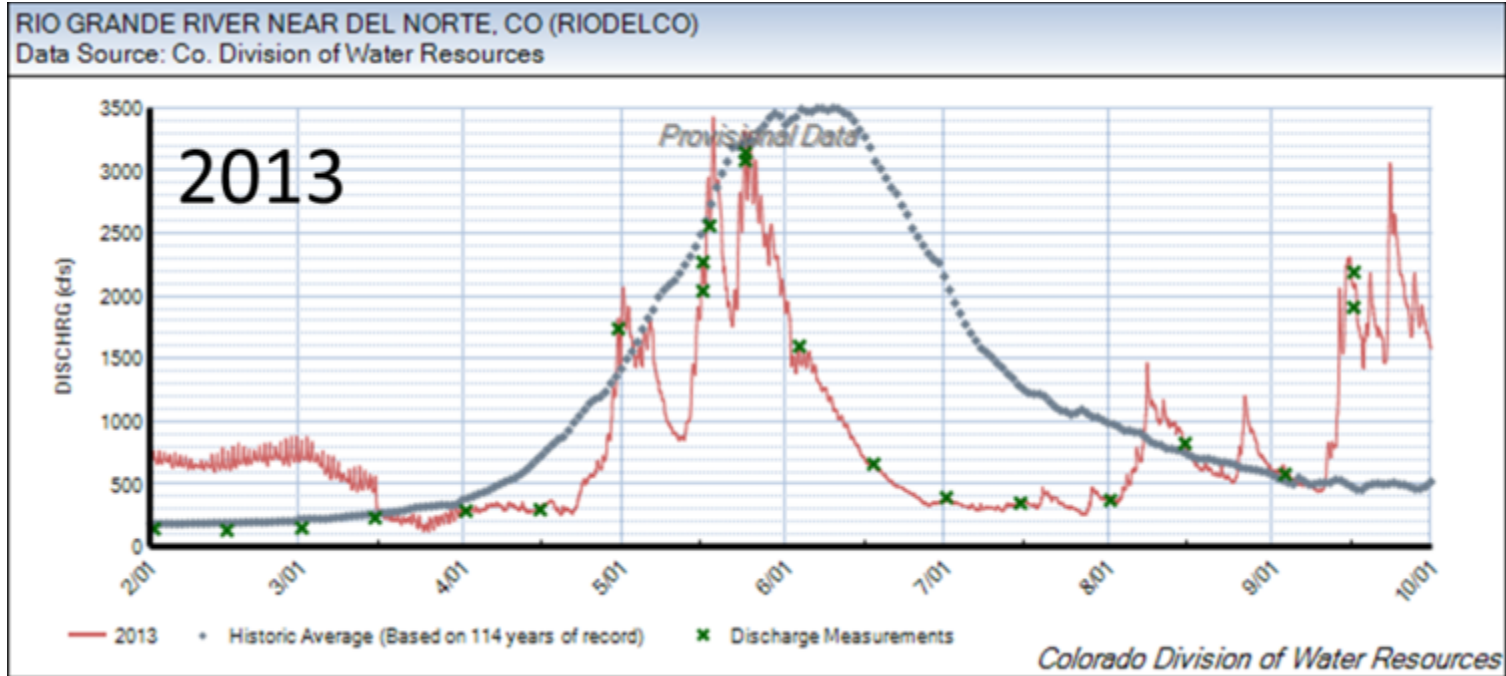




# WY 2012: Low March 1 SWE, Dry Spring, Avg Dust



# WY 2013: Low March 1 SWE, Dry Spring, Max Dust



# WY 2014: Low March 1 SWE, Avg Spring, Avg Dust

RIO GRANDE RIVER NEAR DEL NORTE, CO (RIODELCO)  
Data Source: Co. Division of Water Resources

